

województwo: łódzkie
powiat: wierszowski
gmina: m.Wieruszów
obręb: 0001 Wieruszów

Wykaz zmian numerów działek			
Lp.	Dotychczasowy numer działki	Aktualny numer działki	Godła mapy w skali 1:1000
1	1.405/1	405/1	6.153.22.16.4, 6.153.22.22
2	1.406	3435	6.153.22.22
3	1.407/3	407/3	6.153.22.22
4	1.407/4	407/4	6.153.22.22
5	1.408/1	408/1	6.153.22.22
6	1.410/1	410/1	6.153.22.22
7	1.411/3	411/3	6.153.22.22
8	1.411/4	411/4	6.153.22.22
9	1.411/5	411/5	6.153.22.22
10	1.411/6	411/6	6.153.22.22
11	1.422/2	422/2	6.153.22.22
12	1.422/3	422/3	6.153.22.22
13	1.422/5	422/5	6.153.22.22
14	1.422/8	422/8	6.153.22.22
15	1.422/9	422/9	6.153.22.22
16	1.422/10	422/10	6.153.22.22
17	1.423	423	6.153.22.16.4, 6.153.22.22, 6.153.22.24
18	1.425/1	425/1	6.153.22.22
19	1.425/2	425/2	6.153.22.22
20	1.426	426	6.153.22.22
21	1.427/1	427/1	6.153.22.22
22	1.427/2	427/2	6.153.22.22
23	1.428/1	428/1	6.153.22.22
24	1.428/2	428/2	6.153.22.22
25	1.429	429	6.153.22.22, 6.153.22.24
26	1.430/1	430/1	6.153.22.22, 6.153.22.24
27	1.430/2	430/2	6.153.22.24
28	1.430/4	430/4	6.153.22.24
29	1.430/5	430/5	6.153.22.22, 6.153.22.24
30	1.431	431	6.153.22.24
31	1.435	435	6.153.22.24
32	1.438/4	438/4	6.153.22.24
33	1.438/5	438/5	6.153.22.24
34	1.438/6	438/6	6.153.22.24
35	1.438/7	438/7	6.153.22.24
36	1.438/9	438/9	6.153.22.24

Sporządził: Jakub Plata

Data sporządzenia: 23.08.2025

Lp.	Dotychczasowy numer działki	Aktualny numer działki	Godła mapy w skali 1:1000
37	1.438/10	438/10	6.153.22.24
38	1.471/2	471/2	6.153.22.16.4
39	1.471/3	471/3	6.153.22.16.4
40	1.471/4	471/4	6.153.22.16.4
41	1.471/5	471/5	6.153.22.16.4
42	1.471/7	471/7	6.153.22.16.4
43	1.471/8	471/8	6.153.22.16.4
44	1.471/9	471/9	6.153.22.16.4
45	1.471/12	471/12	6.153.22.16.4
46	1.471/14	471/14	6.153.22.16.4
47	1.471/15	471/15	6.153.22.16.4
48	1.471/16	471/16	6.153.22.16.4
49	1.471/17	471/17	6.153.22.16.4
50	1.473	473	6.153.22.16.4, 6.153.22.22
51	1.474/1	474/1	6.153.22.16.4, 6.153.22.22
52	1.474/2	474/2	6.153.22.16.4, 6.153.22.22
53	1.475	475	6.153.22.22
54	1.476/1	476/1	6.153.22.22
55	1.476/2	476/2	6.153.22.22
56	1.477	3436	6.153.22.22
57	1.478/2	478/2	6.153.22.22
58	1.478/3	478/3	6.153.22.22
59	1.478/4	478/4	6.153.22.22
60	1.479/1	479/1	6.153.22.22
61	1.479/2	479/2	6.153.22.22
62	1.480/2	480/2	6.153.22.22
63	1.480/3	480/3	6.153.22.22
64	1.480/4	480/4	6.153.22.22
65	1.481/4	481/4	6.153.22.22
66	1.481/6	481/6	6.153.22.22
67	1.481/7	481/7	6.153.22.22
68	1.481/8	481/8	6.153.22.22
69	1.481/9	481/9	6.153.22.22
70	1.481/10	481/10	6.153.22.22
71	1.481/11	481/11	6.153.22.22
72	1.481/12	481/12	6.153.22.22
73	1.481/15	481/15	6.153.22.22
74	1.481/16	481/16	6.153.22.22
75	1.481/17	481/17	6.153.22.22
76	1.481/18	481/18	6.153.22.22
77	1.481/19	481/19	6.153.22.22
78	1.481/20	481/20	6.153.22.22
79	1.481/21	481/21	6.153.22.22
80	1.481/23	481/23	6.153.22.22
81	1.481/24	481/24	6.153.22.22

Sporządził: Jakub Plata

Data sporządzenia: 23.08.2025

Lp.	Dotychczasowy numer działki	Aktualny numer działki	Godła mapy w skali 1:1000
82	1.481/25	481/25	6.153.22.22
83	1.481/26	481/26	6.153.22.22
84	1.481/27	481/27	6.153.22.22
85	1.481/29	481/29	6.153.22.22
86	1.481/30	481/30	6.153.22.22
87	1.482/1	482/1	6.153.22.22
88	1.482/3	482/3	6.153.22.22
89	1.482/4	482/4	6.153.22.22
90	1.482/5	482/5	6.153.22.22
91	1.482/6	482/6	6.153.22.22
92	1.482/7	482/7	6.153.22.22
93	1.482/8	482/8	6.153.22.22
94	1.482/9	482/9	6.153.22.22
95	1.482/10	482/10	6.153.22.22
96	1.482/12	482/12	6.153.22.22
97	1.482/14	482/14	6.153.22.22
98	1.482/15	482/15	6.153.22.22
99	1.482/16	482/16	6.153.22.22
100	1.482/17	482/17	6.153.22.22
101	1.482/18	482/18	6.153.22.22
102	1.482/19	482/19	6.153.22.22
103	1.482/20	482/20	6.153.22.22
104	1.482/21	482/21	6.153.22.22
105	1.482/24	482/24	6.153.22.22
106	1.482/26	482/26	6.153.22.22
107	1.482/27	482/27	6.153.22.22
108	1.482/28	482/28	6.153.22.22
109	1.482/29	482/29	6.153.22.22
110	1.482/30	482/30	6.153.22.22
111	1.482/31	482/31	6.153.22.22
112	1.482/32	482/32	6.153.22.22
113	1.482/33	482/33	6.153.22.22
114	1.482/34	482/34	6.153.22.22
115	1.482/35	482/35	6.153.22.22
116	1.482/36	482/36	6.153.22.22
117	1.482/37	482/37	6.153.22.22
118	1.482/38	482/38	6.153.22.22
119	1.482/39	482/39	6.153.22.22
120	1.483/1	483/1	6.153.22.22, 6.153.22.22.1
121	1.483/2	483/2	6.153.22.22, 6.153.22.22.1
122	1.484/1	484/1	6.153.22.22
123	1.484/2	484/2	6.153.22.22, 6.153.22.22.1

Lp.	Dotychczasowy numer działki	Aktualny numer działki	Godła mapy w skali 1:1000
124	1.504	504	Tylko rejestr, brak na mapie, rozbieżność
125	1.539	539	6.153.22.22.1
126	1.540	540	6.153.22.22.1
127	1.547/2	547/2	6.153.22.22.1
128	1.633/2	633/2	6.153.22.24
129	1.633/3	633/3	6.153.22.24
130	1.633/4	633/4	6.153.22.24
131	1.633/5	633/5	6.153.22.24
132	1.633/9	633/9	6.153.22.24
133	1.633/11	633/11	6.153.22.24
134	1.633/12	633/12	6.153.22.24
135	1.633/16	633/16	6.153.22.22
136	1.633/17	633/17	6.153.22.22, 6.153.22.24
137	1.633/19	633/19	6.153.22.24
138	1.633/21	633/21	6.153.22.22
139	1.633/22	633/22	6.153.22.22, 6.153.22.24
140	1.633/23	633/23	6.153.22.22
141	1.633/24	633/24	6.153.22.22
142	1.633/25	633/25	6.153.22.22
143	1.633/26	633/26	6.153.22.22, 6.153.22.24
144	1.636/2	636/2	6.153.22.24
145	1.637/3	637/3	6.153.22.24
146	1.637/4	637/4	6.153.22.24
147	1.638/3	638/3	6.153.22.24
148	1.638/4	638/4	6.153.22.24
149	1.639/3	639/3	6.153.22.24
150	1.639/4	639/4	6.153.22.24
151	1.640/3	640/3	6.153.22.24
152	1.640/4	640/4	6.153.22.24
153	1.642	642	6.153.22.24
154	1.643/3	643/3	6.153.22.24
155	1.643/4	643/4	6.153.22.24
156	1.644/2	644/2	6.153.22.24
157	1.644/3	644/3	6.153.22.24
158	1.644/4	644/4	6.153.22.24
159	1.644/5	644/5	6.153.22.24
160	1.644/6	644/6	6.153.22.24
161	1.647/1	647/1	6.153.22.24
162	1.647/2	647/2	6.153.22.24
163	1.647/3	647/3	6.153.22.24
164	1.647/4	647/4	6.153.22.24
165	1.647/5	647/5	6.153.22.24

Lp.	Dotychczasowy numer działki	Aktualny numer działki	Godła mapy w skali 1:1000
166	1.647/6	647/6	6.153.22.24
167	1.650	650	6.153.22.22
168	1.651/2	651/2	6.153.22.22
169	1.651/4	651/4	6.153.22.22
170	1.651/5	651/5	6.153.22.22, 6.153.22.24
171	1.651/6	651/6	6.153.22.22
172	1.652/1	652/1	6.153.22.22, 6.153.22.24
173	1.652/2	652/2	6.153.22.24
174	1.652/3	652/3	6.153.22.24
175	1.653/1	653/1	6.153.22.24
176	1.653/2	653/2	6.153.22.24
177	1.654/1	654/1	6.153.22.24
178	1.654/2	654/2	6.153.22.24
179	1.655/1	655/1	6.153.22.24
180	1.655/2	655/2	6.153.22.24
181	1.656/1	656/1	6.153.22.24
182	1.656/2	656/2	6.153.22.24
183	1.658/1	658/1	6.153.22.24
184	1.658/2	658/2	6.153.22.24
185	1.658/3	658/3	6.153.22.24
186	1.658/4	658/4	6.153.22.24
187	1.658/5	658/5	6.153.22.24
188	1.658/6	658/6	6.153.22.24
189	1.658/7	658/7	6.153.22.24
190	1.660/2	660/2	6.153.22.24
191	1.660/3	660/3	6.153.22.24
192	1.660/4	660/4	6.153.22.24
193	1.660/6	660/6	6.153.22.24
194	1.660/7	660/7	6.153.22.24
195	1.660/8	660/8	6.153.22.24
196	1.660/9	660/9	6.153.22.24
197	1.660/11	660/11	6.153.22.24
198	1.660/12	660/12	6.153.22.24
199	1.660/13	660/13	6.153.22.24
200	1.660/14	660/14	6.153.22.24
201	1.660/15	660/15	6.153.22.24
202	1.660/16	660/16	6.153.22.24
203	1.661	661	6.153.22.24
204	1.662	662	6.153.22.24
205	1.668/3	668/3	6.153.22.22
206	1.668/4	668/4	6.153.22.22
207	1.668/5	668/5	6.153.22.22
208	1.668/6	668/6	6.153.22.22
209	1.668/7	668/7	6.153.22.22
210	1.668/9	668/9	6.153.22.22
211	1.668/10	668/10	6.153.22.22

Sporządził: Jakub Plata

Data sporządzenia: 23.08.2025

Lp.	Dotychczasowy numer działki	Aktualny numer działki	Godła mapy w skali 1:1000
212	1.668/11	668/11	6.153.22.22
213	1.668/12	668/12	6.153.22.22
214	1.668/14	668/14	6.153.22.22
215	1.668/16	668/16	6.153.22.22
216	1.668/17	668/17	6.153.22.22
217	1.668/18	668/18	6.153.22.22
218	1.668/19	668/19	6.153.22.22
219	1.668/20	668/20	6.153.22.22
220	1.668/21	668/21	6.153.22.22
221	1.668/22	668/22	6.153.22.22
222	1.668/24	668/24	6.153.22.22
223	1.668/25	668/25	6.153.22.22
224	1.669/2	669/2	6.153.22.22
225	1.669/3	669/3	6.153.22.22
226	1.669/4	669/4	6.153.22.22
227	1.670/2	670/2	6.153.22.22
228	1.670/3	670/3	6.153.22.22
229	1.670/4	670/4	6.153.22.22
230	1.671/2	671/2	6.153.22.22
231	1.671/4	671/4	6.153.22.22
232	1.671/6	671/6	6.153.22.22
233	1.671/7	671/7	6.153.22.22
234	1.671/8	671/8	6.153.22.22
235	1.671/11	671/11	6.153.22.22
236	1.671/12	671/12	6.153.22.22
237	1.672/1	672/1	6.153.22.22
238	1.672/2	672/2	6.153.22.22
239	1.673/1	673/1	6.153.22.22
240	1.673/2	673/2	6.153.22.22
241	1.674	674	6.153.22.22
242	1.675/2	675/2	6.153.22.22, 6.153.22.22.1
243	1.675/3	675/3	6.153.22.22.1
244	1.675/4	675/4	6.153.22.22.1
245	1.675/5	675/5	6.153.22.22, 6.153.22.22.1
246	1.676	676	6.153.22.22, 6.153.22.22.1
247	1.677/1	677/1	6.153.22.22.1
248	1.677/2	677/2	6.153.22.22.1
249	1.677/3	677/3	6.153.22.22.1
250	1.677/4	677/4	6.153.22.22, 6.153.22.22.1
251	1.678	678	6.153.22.22, 6.153.22.22.1
252	1.679	679	6.153.22.22
253	1.680/1	680/1	6.153.22.22
254	1.680/2	680/2	6.153.22.22

Sporządził: Jakub Plata

Data sporządzenia: 23.08.2025

Lp.	Dotychczasowy numer działki	Aktualny numer działki	Godła mapy w skali 1:1000
255	1.681	681	6.153.22.22, 6.153.22.22.1
256	1.682/1	682/1	6.153.22.22
257	1.682/2	682/2	6.153.22.22
258	1.683/1	683/1	6.153.22.22
259	1.683/2	683/2	6.153.22.22
260	1.684/1	684/1	6.153.22.22
261	1.684/4	684/4	6.153.22.24
262	1.684/6	684/6	6.153.22.24
263	1.684/7	684/7	6.153.22.24
264	1.684/8	684/8	6.153.22.24
265	1.685/1	685/1	6.153.22.22
266	1.685/4	685/4	6.153.22.24
267	1.685/7	685/7	6.153.22.24
268	1.685/8	685/8	6.153.22.24
269	1.685/9	685/9	6.153.22.24
270	1.685/10	685/10	6.153.22.24
271	1.686/2	686/2	6.153.22.24
272	1.687/2	687/2	Tylko rejestr, brak na mapie, rozbieżność
273	1.687/4	687/4	6.153.22.24
274	1.687/5	687/5	6.153.22.24
275	1.687/6	687/6	6.153.22.24
276	1.688/1	688/1	6.153.22.22
277	1.688/2	688/2	6.153.22.24
278	1.689/1	689/1	6.153.22.22, 6.153.22.24
279	1.689/3	689/3	6.153.22.24
280	1.689/5	689/5	6.153.22.24
281	1.689/6	689/6	6.153.22.24
282	1.689/7	689/7	6.153.22.24
283	1.690/2	690/2	6.153.22.24
284	1.690/7	690/7	6.153.22.22, 6.153.22.24
285	1.690/8	690/8	6.153.22.22, 6.153.22.24
286	1.690/9	690/9	6.153.22.22
287	1.690/10	690/10	6.153.22.22
288	1.690/11	690/11	6.153.22.22
289	1.690/12	690/12	6.153.22.22
290	1.690/13	690/13	6.153.22.22, 6.153.22.24
291	1.691/2	691/2	6.153.22.22, 6.153.22.24
292	1.691/3	691/3	6.153.22.22
293	1.691/4	691/4	6.153.22.24

Lp.	Dotychczasowy numer działki	Aktualny numer działki	Godła mapy w skali 1:1000
294	1.692/1	692/1	6.153.22.24
295	1.692/3	692/3	6.153.22.24
296	1.692/4	692/4	6.153.22.24
297	1.693/2	693/2	6.153.22.24
298	1.693/3	693/3	6.153.22.24
299	1.694	694	6.153.22.24
300	1.695	695	6.153.22.24
301	1.696	696	6.153.22.24
302	1.697	697	6.153.22.22
303	1.738/2	738/2	6.153.22.22.1
304	1.738/3	738/3	6.153.22.22.1
305	1.738/5	738/5	6.153.22.22.1
306	1.738/6	738/6	6.153.22.22.1
307	1.738/7	738/7	6.153.22.22.1
308	1.739	739	6.153.22.22.1
309	1.740/1	740/1	6.153.22.22.1
310	1.741/1	741/1	6.153.22.22.1
311	1.742/1	742/1	6.153.22.22.1
312	1.742/2	742/2	6.153.22.22.1
313	1.743/1	743/1	6.153.22.22.1
314	1.744	744	6.153.22.24, 6.153.22.22.3
315	1.745/3	745/3	6.153.22.24, 6.153.22.22.3
316	1.745/4	745/4	6.153.22.24, 6.153.22.22.3
317	1.745/5	745/5	6.153.22.22.3
318	1.746/2	746/2	6.153.22.22, 6.153.22.24, 6.153.22.22.1, 6.153.22.22.3
319	1.768/1	768/1	6.153.22.24
320	1.768/2	768/2	6.153.22.24, 6.153.22.22.3
321	1.769/3	769/3	6.153.22.24
322	1.769/4	769/4	6.153.22.24
323	1.769/5	769/5	6.153.22.24, 6.153.22.22.3
324	1.769/6	769/6	6.153.22.24, 6.153.22.22.3
325	1.769/7	769/7	6.153.22.22.3
326	1.770/1	770/1	6.153.22.24
327	1.770/2	770/2	6.153.22.24, 6.153.22.22.3
328	1.1791	1791	6.153.22.22, 6.153.22.24
329	1.1792	1792	6.153.22.24

Lp.	Dotychczasowy numer działki	Aktualny numer działki	Godła mapy w skali 1:1000
330	1.1797	1797	6.153.22.16.4, 6.153.22.22
331	1.1798	1798	6.153.22.22, 6.153.22.22.1
332	2.606	606	6.153.22.22.3, 6.153.22.22.4
333	2.607	607	6.153.22.22.3, 6.153.22.22.4
334	2.608	608	6.153.22.22.1, 6.153.22.22.2, 6.153.22.22.3, 6.153.22.22.4
335	2.610	610	Tylko rejestr, brak na mapie, rozbieżność
336	2.691/3	3444/3	6.153.22.24
337	2.964	964	6.153.22.22.3
338	2.965	965	6.153.22.22.3, 6.153.22.22.4
339	2.966	966	6.153.22.22.3, 6.153.22.22.4
340	2.967	967	6.153.22.22.3, 6.153.22.22.4
341	2.1340/2	1340/2	6.153.22.22.2
342	2.1340/3	1340/3	6.153.22.22.1
343	2.1340/4	1340/4	6.153.22.22.2
344	2.1340/6	1340/6	6.153.22.22.1, 6.153.22.22.2
345	2.1340/8	1340/8	6.153.22.22.2
346	2.1340/9	1340/9	6.153.22.22.2
347	2.1341/1	1341/1	6.153.22.22.2, 6.153.22.22.4
348	2.1341/2	1341/2	6.153.22.22.4
349	2.1341/3	1341/3	6.153.22.22.4
350	2.1341/4	1341/4	6.153.22.22.4
351	2.1342	1342	6.153.22.22.2, 6.153.22.22.3, 6.153.22.22.4
352	2.1343	1343	6.153.22.22.3, 6.153.22.22.4
353	2.1344	1344	6.153.22.22.4
354	2.1345	1345	6.153.22.22.4
355	2.1346	1346	6.153.22.22.4
356	2.1347	1347	6.153.22.22.4
357	2.1348	1348	6.153.22.22.4
358	2.1349	1349	6.153.22.22.4
359	2.1350	1350	6.153.22.22.4

Sporządził: Jakub Plata

Data sporządzenia: 23.08.2025

Lp.	Dotychczasowy numer działki	Aktualny numer działki	Godła mapy w skali 1:1000
360	2.1351	1351	6.153.22.22.4
361	2.1352	1352	6.153.22.22.4
362	3.908	3437	6.153.22.23.1, 6.153.22.23.3
363	3.1192	1192	6.153.22.23.1, 6.153.22.23.2, 6.153.22.23.3
364	3.1193/1	1193/1	6.153.22.23.1, 6.153.22.23.3
365	3.1193/2	1193/2	6.153.22.23.3
366	3.1194	1194	6.153.22.23.1, 6.153.22.23.3
367	3.1195/1	1195/1	6.153.22.23.1
368	3.1195/2	1195/2	Tylko rejestr, brak na mapie, rozbieżność
369	3.1208	1208	6.153.22.23.1, 6.153.22.23.3
370	3.1209/1	1209/1	6.153.22.23.1
371	3.1209/2	1209/2	6.153.22.23.1
372	3.1209/3	1209/3	6.153.22.23.1
373	3.1209/4	1209/4	6.153.22.23.1
374	3.1209/6	1209/6	6.153.22.23.1
375	3.1209/7	1209/7	6.153.22.23.1
376	3.1209/8	1209/8	6.153.22.23.1
377	3.1209/9	1209/9	6.153.22.23.1
378	3.1210/2	1210/2	6.153.22.23.1
379	3.1210/4	1210/4	6.153.22.23.1
380	3.1210/5	1210/5	6.153.22.23.1
381	3.1210/6	1210/6	6.153.22.23.1
382	3.1210/8	1210/8	6.153.22.23.1
383	3.1210/9	1210/9	6.153.22.23.1
384	3.1211/2	1211/2	6.153.22.23.1
385	3.1211/3	1211/3	6.153.22.23.1
386	3.1211/4	1211/4	6.153.22.23.1
387	3.1211/5	1211/5	6.153.22.23.1
388	3.1212/1	1212/1	6.153.22.23.1
389	3.1212/2	1212/2	6.153.22.23.1
390	3.1212/3	1212/3	6.153.22.23.1
391	3.1213/3	1213/3	6.153.22.23.1
392	3.1213/4	1213/4	6.153.22.23.1
393	3.1213/5	1213/5	6.153.22.23.1
394	3.1213/6	1213/6	6.153.22.23.1
395	3.1213/7	1213/7	6.153.22.23.1
396	3.1214/2	1214/2	6.153.22.23.1
397	3.1214/3	1214/3	6.153.22.23.1
398	3.1214/4	1214/4	6.153.22.23.1

Sporządził: Jakub Plata

Data sporządzenia: 23.08.2025

Lp.	Dotychczasowy numer działki	Aktualny numer działki	Godła mapy w skali 1:1000
399	3.1215/2	1215/2	6.153.22.23.1
400	3.1215/3	1215/3	6.153.22.23.1
401	3.1215/4	1215/4	6.153.22.23.1
402	3.1215/5	1215/5	6.153.22.23.1
403	3.1247	1247	6.153.22.23.1, 6.153.22.23.3
404	3.1298	1298	6.153.22.23.1
405	3.1299	1299	6.153.22.23.1
406	3.1300	1300	6.153.22.23.1
407	3.1301	1301	6.153.22.23.1
408	3.1302	1302	6.153.22.23.1, 6.153.22.23.3
409	3.1303	1303	6.153.22.23.1
410	3.1304	1304	6.153.22.23.1
411	3.1395	1395	6.153.22.22.2, 6.153.22.23.1, 6.153.22.23.3
412	3.1396	1396	6.153.22.22.2, 6.153.22.23.1
413	3.1397	1397	6.153.22.23.1
414	3.1398	1398	6.153.22.22.2, 6.153.22.22.4, 6.153.22.23.1, 6.153.22.23.3
415	3.1399	1399	6.153.22.23.1, 6.153.22.23.3
416	3.1400/1	1400/1	6.153.22.23.1, 6.153.22.23.3
417	3.1400/2	1400/2	6.153.22.23.1, 6.153.22.23.3
418	3.1401	1401	6.153.22.23.1, 6.153.22.23.3
419	3.1402	1402	6.153.22.23.1
420	3.1403	3438	6.153.22.23.1, 6.153.22.23.3
421	3.1404/1	1404/1	6.153.22.23.1, 6.153.22.23.3
422	3.1404/2	1404/2	6.153.22.23.1, 6.153.22.23.3
423	3.1405	3439	6.153.22.23.3
424	3.1406	1406	6.153.22.23.3
425	3.1408/1	1408/1	6.153.22.23.3
426	3.1408/2	1408/2	6.153.22.23.3
427	3.1408/3	1408/3	6.153.22.23.3
428	3.1408/5	1408/5	6.153.22.23.3
429	3.1408/6	1408/6	6.153.22.23.3
430	3.1408/7	1408/7	6.153.22.23.3
431	3.1410	1410	6.153.22.23.3

Sporządził: Jakub Plata

Data sporządzenia: 23.08.2025

Lp.	Dotychczasowy numer działki	Aktualny numer działki	Godła mapy w skali 1:1000
432	3.1411	3441	6.153.22.22.4, 6.153.22.23.3
433	3.1412/1	1412/1	6.153.22.22.4, 6.153.22.23.3
434	3.1412/2	1412/2	6.153.22.22.4
435	3.1413	3442	6.153.22.22.4, 6.153.22.23.3
436	3.1414	1414	6.153.22.22.4, 6.153.22.23.3
437	3.1415	3445	6.153.22.22.4, 6.153.22.23.3
438	3.1416	3447	6.153.22.22.4, 6.153.22.23.3
439	3.1417	1417	6.153.22.22.4, 6.153.22.23.3
440	3.1418	1418	6.153.22.22.4, 6.153.22.23.3
441	3.1419	3443	6.153.22.22.4
442	3.1420	1420	6.153.22.22.4, 6.153.22.23.3
443	3.1421/1	1421/1	6.153.22.22.4, 6.153.22.23.3
444	3.1421/2	1421/2	6.153.22.22.4
445	3.1422/2	1422/2	6.153.22.22.4
446	3.1422/3	1422/3	6.153.22.23.3
447	3.1422/4	1422/4	6.153.22.22.4, 6.153.22.23.3
448	3.1423/2	1423/2	6.153.22.22.4
449	3.1423/3	1423/3	6.153.22.23.3
450	3.1423/4	1423/4	6.153.22.22.4, 6.153.22.23.3
451	3.1424/2	1424/2	6.153.22.22.4
452	3.1424/3	1424/3	6.153.22.23.3
453	3.1424/4	1424/4	6.153.22.22.4, 6.153.22.23.3
454	3.1425/2	1425/2	6.153.22.22.4, 6.153.22.23.3
455	3.1425/3	1425/3	6.153.22.23.3
456	3.1425/4	1425/4	6.153.22.22.4, 6.153.22.23.3
457	3.1426/1	1426/1	6.153.22.23.3
458	3.1426/2	1426/2	6.153.22.22.4, 6.153.22.23.3
459	3.1427/1	1427/1	6.153.22.23.3
460	3.1427/2	1427/2	6.153.22.23.3
461	3.1428/2	1428/2	6.153.22.23.3
462	3.1428/3	1428/3	6.153.22.23.3
463	3.1428/4	1428/4	6.153.22.23.3

Sporządził: Jakub Plata

Data sporządzenia: 23.08.2025

Lp.	Dotychczasowy numer działki	Aktualny numer działki	Godła mapy w skali 1:1000
464	3.1428/5	1428/5	6.153.22.23.3
465	3.1429/2	1429/2	6.153.22.23.3
466	3.1429/3	1429/3	6.153.22.23.3
467	3.1429/4	1429/4	6.153.22.23.3
468	3.1430/1	1430/1	6.153.22.23.3
469	3.1430/2	1430/2	6.153.22.23.3
470	3.1430/3	1430/3	6.153.22.23.3
471	3.1431/1	1431/1	6.153.22.23.3
472	3.1431/2	1431/2	Tylko rejestr, brak na mapie, rozbieżność
473	3.1432/2	1432/2	6.153.22.23.3
474	3.1432/3	1432/3	6.153.22.23.1, 6.153.22.23.3
475	3.1432/4	1432/4	6.153.22.23.1
476	3.1432/5	1432/5	6.153.22.23.1, 6.153.22.23.3
477	3.1433/2	1433/2	6.153.22.23.3
478	3.1433/5	1433/5	6.153.22.23.3
479	3.1433/6	1433/6	6.153.22.23.3
480	3.1433/7	1433/7	6.153.22.23.3
481	3.1433/8	1433/8	6.153.22.23.3
482	3.1433/9	1433/9	6.153.22.23.3
483	3.1433/10	1433/10	6.153.22.23.3
484	3.1434/1	1434/1	6.153.22.23.3
485	3.1434/3	1434/3	6.153.22.23.3
486	3.1434/4	1434/4	6.153.22.23.3
487	3.1435/1	1435/1	6.153.22.23.3
488	3.1435/2	1435/2	6.153.22.23.3
489	3.1436/1	1436/1	6.153.22.23.3
490	3.1436/2	1436/2	6.153.22.23.3
491	3.1436/3	1436/3	6.153.22.23.3
492	3.1437/2	1437/2	6.153.22.23.3
493	3.1437/3	1437/3	6.153.22.23.3
494	3.1437/4	1437/4	6.153.22.23.3
495	3.1438/1	1438/1	6.153.22.23.3
496	3.1438/3	1438/3	6.153.22.23.3
497	3.1438/4	1438/4	6.153.22.23.3
498	3.1439/1	1439/1	6.153.22.23.3
499	3.1439/2	1439/2	6.153.22.23.3
500	3.1441/4	1441/4	6.153.22.23.3
501	3.1441/6	1441/6	6.153.22.23.3
502	3.1441/7	1441/7	6.153.22.23.3
503	3.1441/8	1441/8	6.153.22.23.3
504	3.1441/9	1441/9	6.153.22.23.3
505	3.1441/10	1441/10	6.153.22.23.3
506	3.1441/11	1441/11	6.153.22.23.3

Sporządził: Jakub Plata

Data sporządzenia: 23.08.2025

Lp.	Dotychczasowy numer działki	Aktualny numer działki	Godła mapy w skali 1:1000
507	3.1442/3	1442/3	6.153.22.23.1
508	3.1442/4	1442/4	6.153.22.23.1, 6.153.22.23.3
509	3.1442/5	1442/5	6.153.22.23.3
510	3.1442/6	1442/6	6.153.22.23.3
511	3.1443/2	1443/2	6.153.22.23.3
512	3.1444/5	1444/5	6.153.22.23.3
513	3.1445/1	1445/1	6.153.22.23.3
514	3.1445/2	1445/2	6.153.22.23.3
515	3.1446/1	1446/1	6.153.22.23.3
516	3.1446/2	1446/2	6.153.22.23.3
517	3.1447	1447	6.153.22.23.3
518	3.1448	1448	6.153.22.23.3
519	3.1449	1449	6.153.22.23.3
520	3.1450	1450	6.153.22.23.3
521	3.1451/1	1451/1	6.153.22.23.3
522	3.1451/2	1451/2	6.153.22.23.3
523	3.1452	1452	6.153.22.23.3
524	3.1453/1	1453/1	6.153.22.23.3
525	3.1453/2	1453/2	6.153.22.23.3
526	3.1453/3	1453/3	6.153.22.23.3
527	3.1453/4	1453/4	6.153.22.23.3
528	3.1453/5	1453/5	6.153.22.23.3
529	3.1453/6	1453/6	6.153.22.23.3
530	3.1453/7	1453/7	6.153.22.23.3
531	3.1453/8	1453/8	6.153.22.23.3
532	3.1453/9	1453/9	6.153.22.23.3
533	3.1453/10	1453/10	6.153.22.23.3
534	3.1454	1454	6.153.22.23.3
535	3.1455	1455	6.153.22.23.3
536	3.1456	1456	6.153.22.23.3
537	3.1457	1457	6.153.22.23.3, 6.153.22.23.4
538	3.1458	1458	6.153.22.23.3, 6.153.22.23.4
539	3.1459/1	1459/1	6.153.22.23.3
540	3.1459/3	1459/3	6.153.22.23.3
541	3.1459/5	1459/5	6.153.22.23.3, 6.153.22.23.4
542	3.1459/6	1459/6	6.153.22.23.3
543	3.1459/7	1459/7	6.153.22.23.3
544	3.1460/1	1460/1	6.153.22.23.3
545	3.1460/2	1460/2	6.153.22.23.3
546	3.1461	3440	6.153.22.23.3
547	3.1462/1	1462/1	6.153.22.23.1, 6.153.22.23.3
548	3.1462/3	1462/3	6.153.22.23.3
549	3.1462/4	1462/4	6.153.22.23.3

Sporządził: Jakub Plata

Data sporządzenia: 23.08.2025

Lp.	Dotychczasowy numer działki	Aktualny numer działki	Godła mapy w skali 1:1000
550	3.1463	1463	6.153.22.23.3
551	3.1464	1464	6.153.22.23.1, 6.153.22.23.3
552	3.1465/1	1465/1	6.153.22.23.1
553	3.1465/2	1465/2	6.153.22.23.1, 6.153.22.23.3
554	3.1466	1466	6.153.22.23.1
555	3.1467/2	1467/2	6.153.22.23.3
556	3.1467/3	1467/3	6.153.22.23.1, 6.153.22.23.3
557	3.1467/4	1467/4	6.153.22.23.1, 6.153.22.23.3
558	3.1468/1	1468/1	6.153.22.23.1, 6.153.22.23.3
559	3.1468/2	1468/2	6.153.22.23.1
560	3.1469/1	1469/1	6.153.22.23.2, 6.153.22.23.3, 6.153.22.23.4
561	3.1469/4	1469/4	6.153.22.23.1, 6.153.22.23.2, 6.153.22.23.3, 6.153.22.23.4
562	3.1469/5	1469/5	6.153.22.23.1, 6.153.22.23.2, 6.153.22.23.3
563	3.1470	1470	6.153.22.23.2, 6.153.22.23.4
564	3.1484	1484	6.152.22.03.1
565	3.1496	1496	6.153.22.23.4
566	3.1497	1497	6.153.22.23.4
567	3.1498	1498	6.153.22.23.4
568	3.1499	1499	6.153.22.23.4
569	3.1500/1	1500/1	6.153.22.23.4
570	3.1500/2	1500/2	6.153.22.23.4
571	3.1501	1501	6.153.22.23.2, 6.153.22.23.4
572	3.1502	1502	6.153.22.23.2, 6.153.22.23.4
573	3.1503	1503	6.153.22.23.2, 6.153.22.23.4
574	3.1504/4	1504/4	6.153.22.23.4
575	3.1504/5	1504/5	6.153.22.23.2, 6.153.22.23.4
576	3.1504/7	1504/7	6.153.22.23.4
577	3.1504/8	1504/8	6.153.22.23.4
578	3.1504/10	1504/10	6.153.22.23.4
579	3.1504/11	1504/11	6.153.22.23.4
580	3.1504/13	1504/13	6.153.22.23.4

Sporządził: Jakub Plata

Data sporządzenia: 23.08.2025

Lp.	Dotychczasowy numer działki	Aktualny numer działki	Godła mapy w skali 1:1000
581	3.1504/14	1504/14	6.153.22.23.4
582	3.1505	1505	6.153.22.23.4
583	3.1506/1	1506/1	6.153.22.23.1, 6.153.22.23.3
584	3.1506/2	1506/2	6.153.22.23.3
585	3.1506/3	1506/3	6.153.22.23.3, 6.153.22.23.4
586	3.1507/1	1507/1	6.153.22.23.3
587	3.1507/2	1507/2	6.153.22.23.3
588	3.1507/3	1507/3	6.153.22.23.3
589	3.1507/4	1507/4	6.153.22.23.3
590	3.1507/6	1507/6	6.153.22.23.3
591	3.1507/7	1507/7	6.153.22.23.3
592	3.1507/9	1507/9	6.153.22.23.3
593	3.1507/10	1507/10	6.153.22.23.3
594	3.1508/1	1508/1	6.153.22.23.3
595	3.1508/2	1508/2	6.153.22.23.3
596	3.1508/3	1508/3	6.153.22.23.3
597	3.1508/4	1508/4	6.153.22.23.3
598	3.1508/5	1508/5	6.153.22.23.3
599	3.1508/6	1508/6	6.153.22.23.3
600	3.1509	1509	6.153.22.23.3
601	3.1510	1510	6.153.22.23.3
602	3.1511	1511	6.153.22.23.3, 6.153.22.23.4
603	3.1512	1512	6.153.22.23.3, 6.153.22.23.4
604	3.1513	1513	6.153.22.23.3, 6.153.22.23.4
605	3.1514	1514	6.153.22.23.3, 6.153.22.23.4
606	3.1515	1515	6.153.22.23.3, 6.153.22.23.4
607	3.1516	1516	6.153.22.23.3, 6.153.22.23.4
608	3.1517/1	1517/1	6.153.22.23.4
609	3.1517/2	1517/2	6.153.22.23.3, 6.153.22.23.4
610	3.1517/3	1517/3	6.153.22.23.4
611	3.1517/4	1517/4	6.153.22.23.4
612	3.1517/5	1517/5	6.153.22.23.3, 6.153.22.23.4
613	3.1517/6	1517/6	6.153.22.23.3, 6.153.22.23.4
614	3.1517/7	1517/7	6.153.22.23.4
615	3.1518	1518	6.153.22.23.4
616	3.1519/1	1519/1	6.153.22.23.4
617	3.1519/2	1519/2	6.153.22.23.4

Sporządził: Jakub Plata

Data sporządzenia: 23.08.2025

Lp.	Dotychczasowy numer działki	Aktualny numer działki	Godła mapy w skali 1:1000
618	3.1519/3	1519/3	6.153.22.23.4
619	3.1519/5	1519/5	6.153.22.23.4
620	3.1519/6	1519/6	6.153.22.23.4
621	3.1519/7	1519/7	6.153.22.23.4
622	3.1519/8	1519/8	6.153.22.23.4
623	3.1520	1520	6.153.22.23.4
624	3.1521	1521	6.153.22.23.4
625	3.1522	1522	6.153.22.23.4
626	3.1523	1523	6.153.22.23.4
627	3.1524	1524	6.153.22.23.4
628	3.1525/1	1525/1	6.153.22.23.4
629	3.1525/2	1525/2	6.153.22.23.4
630	3.1525/3	1525/3	6.153.22.23.4
631	3.1525/4	1525/4	6.153.22.23.4
632	3.1525/5	1525/5	6.153.22.23.4
633	3.1525/6	1525/6	6.153.22.23.4
634	3.1525/7	1525/7	6.153.22.23.4
635	3.1525/8	1525/8	6.153.22.23.4
636	3.1525/9	1525/9	6.153.22.23.4
637	3.1525/10	1525/10	6.153.22.23.4
638	3.1525/11	1525/11	6.153.22.23.4
639	3.1526	1526	6.153.22.23.4
640	3.1527/1	1527/1	6.153.22.23.4
641	3.1527/2	1527/2	6.153.22.23.4
642	3.1528	1528	6.153.22.23.4
643	3.1529	1529	6.153.22.23.4
644	3.1530	1530	6.153.22.23.4
645	3.1531	1531	6.153.22.23.4
646	3.1532	1532	6.153.22.23.4
647	3.1533	1533	6.153.22.23.4
648	3.1633	1633	6.152.22.03.1, 6.152.22.03.2, 6.153.22.23.4
649	3.1634	1634	6.153.22.23.4
650	3.1635/1	1635/1	6.153.22.23.4
651	3.1635/2	1635/2	6.153.22.23.4
652	3.1635/3	1635/3	6.153.22.23.4
653	3.1636	1636	6.153.22.23.4
654	3.1637	1637	6.153.22.23.4
655	3.1638	1638	6.152.22.03.2, 6.153.22.23.4
656	3.1639	1639	6.152.22.03.2, 6.153.22.23.4
657	3.1640	1640	6.152.22.03.2, 6.153.22.23.4
658	3.1641	1641	6.152.22.03.2, 6.153.22.23.4

Lp.	Dotychczasowy numer działki	Aktualny numer działki	Godła mapy w skali 1:1000
659	3.1642	1642	6.152.22.03.2, 6.153.22.23.4
660	3.1643	1643	6.152.22.03.2, 6.153.22.23.4
661	3.1644	1644	6.152.22.03.2, 6.153.22.23.4
662	3.1645	1645	6.152.22.03.2, 6.153.22.23.4
663	3.1646	1646	6.152.22.03.2, 6.153.22.23.4
664	3.1647	1647	6.152.22.03.2, 6.153.22.23.4
665	3.1648	1648	6.152.22.03.2, 6.153.22.23.4
666	3.1649	1649	6.152.22.03.1, 6.152.22.03.2, 6.153.22.23.4
667	3.1650	1650	6.152.22.03.1, 6.152.22.03.2, 6.153.22.23.4
668	3.1651	1651	6.152.22.03.1, 6.152.22.03.2, 6.153.22.23.4
669	3.1652	1652	6.152.22.03.1, 6.152.22.03.2, 6.153.22.23.3, 6.153.22.23.4
670	3.1653	1653	6.152.22.03.1, 6.153.22.23.3, 6.153.22.23.4
671	3.1654	1654	6.152.22.03.1, 6.153.22.23.3, 6.153.22.23.4
672	3.1655	1655	6.152.22.03.1, 6.153.22.23.3
673	3.1656	1656	6.152.22.03.1
674	3.1657	1657	6.152.22.03.1, 6.153.22.23.3
675	3.1658/1	1658/1	6.152.22.03.1, 6.153.22.23.3
676	3.1658/2	1658/2	6.152.22.03.1
677	3.1659	1659	6.152.22.03.1, 6.153.22.23.3
678	3.1660/1	1660/1	6.152.22.03.1
679	3.1660/2	1660/2	6.152.22.03.1
680	3.1661/1	1661/1	6.152.22.03.1
681	3.1661/2	1661/2	6.152.22.03.1
682	3.1662/1	1662/1	6.152.22.03.1

Sporządził: Jakub Plata

Data sporządzenia: 23.08.2025

Lp.	Dotychczasowy numer działki	Aktualny numer działki	Godła mapy w skali 1:1000
683	3.1662/2	1662/2	6.152.22.03.1
684	3.1663/1	1663/1	6.152.22.03.1, 6.153.22.23.3
685	3.1663/2	1663/2	6.152.22.03.1
686	3.1664/1	1664/1	6.152.22.03.1, 6.153.22.23.3
687	3.1664/2	1664/2	6.152.22.03.1
688	3.1665/1	1665/1	6.152.22.03.1, 6.153.22.23.3
689	3.1665/2	1665/2	6.152.22.03.1
690	3.1666/1	1666/1	6.152.22.03.1, 6.153.22.23.3
691	3.1666/2	1666/2	6.152.22.03.1
692	3.1667/1	1667/1	6.152.22.03.1, 6.153.22.23.3
693	3.1667/2	1667/2	6.152.22.03.1
694	3.1668/1	1668/1	6.152.22.03.1, 6.153.22.23.3
695	3.1668/2	1668/2	6.152.22.03.1
696	3.1669/1	1669/1	6.152.22.03.1, 6.153.22.23.3
697	3.1669/2	1669/2	6.152.22.03.1
698	3.1670/2	1670/2	6.152.22.03.1
699	3.1670/3	1670/3	6.152.22.03.1, 6.153.22.23.3
700	3.1670/4	1670/4	6.152.22.03.1
701	3.1671/1	1671/1	6.152.22.03.1, 6.153.22.23.3
702	3.1671/2	1671/2	6.152.22.03.1
703	3.1672/1	1672/1	6.152.22.03.1, 6.153.22.23.3
704	3.1672/2	1672/2	6.152.22.03.1
705	3.1673/1	1673/1	6.152.22.03.1, 6.153.22.23.3
706	3.1673/2	1673/2	6.152.22.03.1
707	3.1674/1	1674/1	6.152.22.03.1, 6.153.22.23.3
708	3.1674/2	1674/2	6.152.22.03.1
709	3.1675/1	1675/1	6.152.22.03.1, 6.153.22.23.3
710	3.1675/2	1675/2	6.152.22.03.1
711	3.1676/1	1676/1	6.152.22.03.1, 6.153.22.23.3
712	3.1676/2	1676/2	6.152.22.03.1
713	3.1677/1	1677/1	6.152.22.03.1, 6.153.22.23.3
714	3.1677/2	1677/2	6.152.22.03.1

Lp.	Dotychczasowy numer działki	Aktualny numer działki	Godła mapy w skali 1:1000
715	3.1678/1	1678/1	6.152.22.03.1, 6.153.22.23.3
716	3.1678/2	1678/2	6.152.22.03.1
717	3.1679/1	1679/1	6.152.22.03.1, 6.153.22.23.3
718	3.1679/2	1679/2	6.152.22.03.1
719	3.1680/1	1680/1	6.152.22.03.1, 6.153.22.23.3
720	3.1680/2	1680/2	6.152.22.03.1
721	3.1696/2	1696/2	6.152.22.03.1, 6.153.22.23.3
722	3.1696/3	1696/3	6.153.22.23.3
723	3.1697/4	1697/4	6.153.22.23.3
724	3.1697/7	1697/7	6.153.22.23.3
725	3.1697/9	1697/9	6.153.22.23.3
726	3.1697/10	1697/10	6.153.22.23.3
727	3.1697/11	1697/11	6.153.22.23.3
728	3.1697/12	1697/12	6.153.22.23.3
729	3.1697/13	1697/13	6.153.22.23.3
730	3.1697/14	1697/14	6.153.22.23.3
731	3.1697/15	1697/15	6.153.22.23.3
732	3.1698/3	1698/3	6.153.22.23.3
733	3.1698/4	1698/4	6.153.22.23.3
734	3.1698/5	1698/5	6.153.22.23.3
735	3.1698/7	1698/7	6.153.22.23.3
736	3.1698/8	1698/8	6.153.22.23.3
737	3.1698/9	1698/9	6.153.22.23.3
738	3.1699/2	1699/2	6.153.22.23.3
739	3.1699/3	1699/3	6.153.22.23.3
740	3.1699/4	1699/4	6.153.22.23.3
741	3.1699/5	1699/5	6.153.22.23.3
742	3.1699/6	1699/6	6.153.22.23.3
743	3.1699/7	1699/7	6.153.22.23.3
744	3.1699/8	1699/8	6.153.22.23.3
745	3.1699/9	1699/9	6.153.22.23.3
746	3.1699/10	1699/10	6.153.22.23.3
747	3.1699/11	1699/11	6.153.22.23.3
748	3.1699/12	1699/12	6.153.22.23.3
749	3.1699/13	1699/13	6.153.22.23.3
750	3.1748	1748	6.153.22.23.3
751	3.1749	1749	6.152.22.03.2, 6.153.22.23.4
752	3.3233/1	3233/1	6.152.22.03.1, 6.153.22.23.3
753	3.3233/2	3233/2	6.152.22.03.1
754	3.3236	3236	6.153.22.22.2, 6.153.22.23.1, 6.153.22.23.3

Lp.	Dotychczasowy numer działki	Aktualny numer działki	Godła mapy w skali 1:1000
755	3.3237	3237	6.152.22.03.1, 6.153.22.23.3
756	3.3238	3238	6.152.22.03.1, 6.153.22.23.3
757	3.3239	3239	6.153.22.23.3
758	3.3240	3240	6.152.22.03.1, 6.153.22.23.3
759	3.3241	3241	6.153.22.23.3
760	3.3242	3242	6.153.22.23.3
761	3.3243	3243	6.152.22.03.1, 6.153.22.23.3
762	3.3244	3244	6.152.22.03.1
763	3.3245	3245	6.153.22.23.3
764	3.3246	3246	6.153.22.23.3
765	3.3247	3247	6.153.22.23.3
766	3.3248	3248	6.153.22.23.3
767	3.3249	3249	6.153.22.23.3
768	3.3250	3250	6.153.22.23.3
769	3.3251	3251	6.153.22.23.3
770	3.3252	3252	6.153.22.23.3
771	3.3253	3253	6.153.22.23.3
772	3.3254	3254	6.153.22.23.3
773	3.3255	3255	6.153.22.23.3
774	3.3256	3256	6.153.22.23.3
775	3.3257	3257	6.153.22.23.3
776	3.3258	3258	6.153.22.23.3
777	3.3259	3259	6.153.22.23.3
778	3.3260	3260	6.153.22.23.3
779	3.3261	3261	6.153.22.23.3
780	3.3262	3262	6.153.22.23.3
781	3.3263	3263	6.153.22.23.3
782	3.3264	3264	6.153.22.23.3
783	3.3265	3265	6.153.22.23.3
784	3.3266	3266	6.152.22.03.1, 6.153.22.23.3
785	3.3267	3267	6.153.22.23.3
786	3.3268	3268	6.153.22.23.3
787	3.3269	3269	6.153.22.23.3
788	3.3270	3270	6.153.22.23.3
789	3.3271	3271	6.153.22.23.3
790	3.3272	3272	6.153.22.23.3
791	3.3273	3273	6.153.22.23.3
792	3.3274	3274	6.153.22.23.3
793	3.3275	3275	6.153.22.23.3
794	3.3276	3446	6.153.22.23.3
795	3.3277	3277	6.153.22.23.3
796	3.3278	3278	6.153.22.23.3
797	3.3279	3279	6.153.22.23.3

Sporządził: Jakub Plata

Data sporządzenia: 23.08.2025

Lp.	Dotychczasowy numer działki	Aktualny numer działki	Godła mapy w skali 1:1000
798	3.3280	3449	6.153.22.23.3
799	3.3281	3450	6.153.22.23.3
800	3.3282	3282	6.153.22.23.3
801	3.3283	3283	6.153.22.23.3
802	3.3284	3284	6.153.22.23.3
803	3.3285	3285	6.153.22.23.3
804	3.3286	3286	6.153.22.23.3
805	3.3287	3287	6.153.22.23.3
806	3.3288	3288	6.153.22.23.3
807	3.3289	3289	6.153.22.23.3
808	3.3290	3290	6.153.22.23.3
809	3.3291/1	3291/1	6.153.22.23.3
810	3.3291/2	3291/2	6.153.22.23.3
811	4.368/2	368/2	6.152.22.01, 6.152.22.02
812	4.436	436	6.153.22.24
813	4.437	437	6.153.22.24
814	4.439	439	6.153.22.24
815	4.440/1	440/1	6.153.22.24
816	4.440/2	440/2	6.153.22.24
817	4.440/3	440/3	6.153.22.24
818	4.440/4	440/4	6.153.22.24
819	4.440/6	440/6	6.153.22.24
820	4.440/7	440/7	6.153.22.24
821	4.440/8	440/8	6.153.22.24
822	4.440/10	440/10	6.153.22.24
823	4.440/12	440/12	6.153.22.24
824	4.440/13	440/13	6.153.22.24
825	4.440/14	440/14	6.153.22.24
826	4.440/15	440/15	6.153.22.24
827	4.440/16	440/16	6.153.22.24
828	4.440/17	440/17	6.153.22.24
829	4.440/18	440/18	6.153.22.24
830	4.440/19	440/19	6.153.22.24
831	4.440/20	440/20	6.153.22.24
832	4.440/21	440/21	6.153.22.24
833	4.440/22	440/22	6.153.22.24
834	4.440/23	440/23	6.153.22.24
835	4.440/24	440/24	6.153.22.24
836	4.440/25	440/25	6.153.22.24
837	4.440/27	440/27	6.153.22.24
838	4.440/28	440/28	6.153.22.24
839	4.440/29	440/29	6.153.22.24
840	4.440/30	440/30	6.153.22.24
841	4.440/31	440/31	6.153.22.24
842	4.440/32	440/32	6.153.22.24
843	4.440/33	440/33	6.153.22.24
844	4.440/34	440/34	6.153.22.24

Sporządził: Jakub Plata

Data sporządzenia: 23.08.2025

Lp.	Dotychczasowy numer działki	Aktualny numer działki	Godła mapy w skali 1:1000
845	4.440/35	440/35	6.153.22.24
846	4.440/37	440/37	6.153.22.24
847	4.440/38	440/38	6.153.22.24
848	4.440/39	440/39	6.153.22.24
849	4.441/3	441/3	6.153.22.24
850	4.441/4	441/4	6.152.22.02, 6.153.22.24
851	4.441/5	441/5	6.152.22.02, 6.153.22.24
852	4.441/6	441/6	6.152.22.02
853	4.441/7	441/7	6.152.22.02
854	4.441/8	441/8	6.152.22.02
855	4.441/9	441/9	6.152.22.02
856	4.441/10	441/10	6.153.22.24
857	4.441/11	441/11	6.153.22.24
858	4.441/12	441/12	6.152.22.02, 6.153.22.24
859	4.446	3457	6.152.22.02, 6.153.22.24
860	4.447/2	447/2	6.152.22.02
861	4.447/3	447/3	6.152.22.02
862	4.447/4	447/4	6.152.22.02
863	4.447/5	447/5	6.152.22.02
864	4.447/6	447/6	6.152.22.02
865	4.447/7	447/7	6.152.22.02
866	4.447/8	447/8	6.152.22.02, 6.153.22.24
867	4.447/10	447/10	6.152.22.02
868	4.447/11	447/11	6.152.22.02
869	4.447/13	447/13	6.152.22.02
870	4.447/14	447/14	6.152.22.02
871	4.447/15	447/15	6.152.22.02
872	4.447/16	447/16	6.152.22.02
873	4.447/17	447/17	6.152.22.02
874	4.447/18	447/18	6.152.22.02
875	4.448/1	448/1	6.152.22.02
876	4.448/2	448/2	6.152.22.02
877	4.449/1	449/1	6.152.22.02
878	4.449/2	449/2	6.152.22.02
879	4.449/3	449/3	6.152.22.02
880	4.450	450	6.152.22.02
881	4.451	451	6.152.22.02
882	4.452/1	452/1	6.152.22.02
883	4.452/3	452/3	6.152.22.02
884	4.452/4	452/4	6.152.22.02
885	4.453	453	6.152.22.02
886	4.454/1	454/1	6.152.22.02
887	4.454/2	454/2	6.152.22.02

Sporządził: Jakub Plata

Data sporządzenia: 23.08.2025

Lp.	Dotychczasowy numer działki	Aktualny numer działki	Godła mapy w skali 1:1000
888	4.454/3	454/3	6.152.22.02
889	4.455	3475	6.152.22.02
890	4.456/1	456/1	6.152.22.02
891	4.456/3	456/3	6.152.22.02
892	4.456/4	456/4	6.152.22.02
893	4.456/5	456/5	6.152.22.02
894	4.456/6	456/6	6.152.22.02
895	4.457/1	457/1	6.152.22.02
896	4.457/3	457/3	6.152.22.02
897	4.457/4	457/4	6.152.22.02
898	4.458/2	458/2	6.152.22.02
899	4.458/5	458/5	6.152.22.02
900	4.458/6	458/6	6.152.22.02
901	4.458/7	458/7	6.152.22.02
902	4.458/8	458/8	6.152.22.02
903	4.458/9	458/9	6.152.22.02
904	4.460	3478	6.152.22.01
905	4.461/2	461/2	6.152.22.01
906	4.462/1	462/1	6.152.22.01, 6.152.22.02
907	4.462/2	462/2	6.152.22.01
908	4.462/3	462/3	6.152.22.01, 6.152.22.02
909	4.462/4	462/4	6.152.22.01, 6.152.22.02
910	4.463/2	463/2	6.152.22.02
911	4.463/3	463/3	6.152.22.02
912	4.463/4	463/4	6.152.22.02
913	4.464	3494	6.152.22.02
914	4.465/1	465/1	6.152.22.02
915	4.465/2	465/2	6.152.22.02
916	4.466/1	466/1	6.152.22.02
917	4.466/2	466/2	6.152.22.02
918	4.467	467	6.152.22.02
919	4.468/1	468/1	6.152.22.02
920	4.468/2	468/2	6.152.22.02
921	4.469	469	6.152.22.02
922	4.645	645	6.153.22.24
923	4.646	646	6.153.22.24
924	4.663	663	6.153.22.24
925	4.664/1	664/1	6.153.22.24
926	4.664/2	664/2	6.153.22.24
927	4.664/3	664/3	6.153.22.24
928	4.664/4	664/4	6.153.22.24
929	4.665/1	665/1	6.153.22.24
930	4.666/1	666/1	6.153.22.24
931	4.666/2	666/2	6.153.22.24
932	4.666/3	666/3	6.153.22.24

Sporządził: Jakub Plata

Data sporządzenia: 23.08.2025

Lp.	Dotychczasowy numer działki	Aktualny numer działki	Godła mapy w skali 1:1000
933	4.667/1	667/1	6.153.22.24
934	4.667/2	667/2	6.153.22.24
935	4.667/3	667/3	6.153.22.24
936	4.686/1	686/1	6.153.22.22, 6.153.22.22.1
937	4.693/2	3797/2	Tylko rejestr, brak na mapie, rozbieżność
938	4.698/1	698/1	6.153.22.24
939	4.698/2	698/2	6.153.22.24
940	4.698/3	698/3	6.153.22.24
941	4.699	699	6.153.22.24
942	4.700	700	6.153.22.24
943	4.701/1	701/1	6.153.22.24
944	4.701/2	701/2	6.153.22.24
945	4.702	702	6.153.22.24
946	4.703/1	703/1	6.153.22.24
947	4.703/2	703/2	6.153.22.24
948	4.704	704	6.153.22.24
949	4.705/1	705/1	6.153.22.24
950	4.705/2	705/2	6.153.22.24
951	4.706	706	6.153.22.24
952	4.707	707	6.153.22.24
953	4.708	708	6.153.22.24
954	4.709	709	6.153.22.24
955	4.710	710	6.153.22.24
956	4.711	711	6.153.22.24
957	4.712	712	6.153.22.24
958	4.713	713	6.153.22.24
959	4.714/1	714/1	6.153.22.24
960	4.714/2	714/2	6.153.22.24
961	4.715	715	6.153.22.24
962	4.716	716	6.153.22.24
963	4.717/1	717/1	6.153.22.24
964	4.717	3452	6.153.22.24
965	4.718	718	6.153.22.24
966	4.719/1	719/1	6.153.22.24
967	4.719/2	719/2	6.153.22.24
968	4.720	720	6.153.22.24
969	4.721	721	6.153.22.24
970	4.722	722	6.153.22.24
971	4.723	723	6.153.22.24
972	4.724	724	6.153.22.24
973	4.725	725	6.153.22.24
974	4.726/1	726/1	6.153.22.24
975	4.726/2	726/2	6.153.22.24
976	4.726/3	726/3	6.153.22.24

Sporządził: Jakub Plata

Data sporządzenia: 23.08.2025

Lp.	Dotychczasowy numer działki	Aktualny numer działki	Godła mapy w skali 1:1000
977	4.726/4	726/4	6.153.22.24
978	4.726/5	726/5	6.153.22.24
979	4.727/1	727/1	6.152.22.02
980	4.727/2	727/2	6.153.22.24
981	4.727/3	727/3	6.152.22.02, 6.153.22.24
982	4.728/2	728/2	6.153.22.24
983	4.728/3	728/3	6.153.22.24
984	4.728/4	728/4	6.153.22.24
985	4.728/5	728/5	6.153.22.24
986	4.729/2	729/2	6.153.22.24
987	4.729/3	729/3	6.153.22.24
988	4.729/4	729/4	6.153.22.24
989	4.730/1	730/1	6.152.22.02
990	4.730/2	730/2	6.152.22.02, 6.153.22.24
991	4.731/1	731/1	6.152.22.02
992	4.731/2	731/2	6.152.22.02, 6.153.22.24
993	4.732/1	732/1	6.152.22.02
994	4.732/2	732/2	6.152.22.02, 6.153.22.24
995	4.733	733	6.152.22.02
996	4.734	3454	6.152.22.02, 6.153.22.24
997	4.735/2	735/2	6.152.22.02
998	4.735/3	735/3	6.152.22.02
999	4.735/4	735/4	6.152.22.02
1000	4.736	736	6.152.22.02
1001	4.737/1	737/1	6.152.22.02
1002	4.737/2	737/2	6.152.22.02
1003	4.737/3	737/3	6.152.22.02, 6.153.22.24
1004	4.737/4	737/4	6.153.22.22, 6.153.22.24, 6.153.22.22.1
1005	4.771/1	771/1	6.153.22.24
1006	4.771/2	771/2	6.153.22.24, 6.153.22.22.3
1007	4.772/1	772/1	6.153.22.24
1008	4.772/2	772/2	6.153.22.24, 6.153.22.22.3
1009	4.772/3	772/3	6.153.22.24
1010	4.773/1	773/1	6.153.22.24
1011	4.773/2	773/2	6.153.22.24, 6.153.22.22.3
1012	4.774/1	774/1	6.153.22.24

Sporządził: Jakub Plata

Data sporządzenia: 23.08.2025

Lp.	Dotychczasowy numer działki	Aktualny numer działki	Godła mapy w skali 1:1000
1013	4.774/2	774/2	6.153.22.24, 6.153.22.22.3
1014	4.776	3448	6.153.22.24
1015	4.779/5	779/5	6.153.22.24
1016	4.779/6	779/6	6.153.22.24
1017	4.779/7	779/7	6.153.22.24, 6.153.22.22.3
1018	4.779/8	779/8	6.153.22.24, 6.153.22.22.3
1019	4.783	783	6.153.22.24
1020	4.784	784	6.153.22.24, 6.153.22.22.3
1021	4.785/1	785/1	6.153.22.24
1022	4.785/2	785/2	6.153.22.24, 6.153.22.22.3
1023	4.786/3	786/3	6.153.22.24
1024	4.786/4	786/4	6.153.22.24
1025	4.786/5	786/5	6.153.22.24, 6.153.22.22.3
1026	4.786/6	786/6	6.153.22.22.3
1027	4.786/7	786/7	6.153.22.24, 6.153.22.22.3
1028	4.787	787	6.153.22.24
1029	4.788/1	788/1	6.153.22.24
1030	4.788/2	788/2	6.153.22.24
1031	4.789	789	6.153.22.24
1032	4.790/1	790/1	6.153.22.24
1033	4.790/2	790/2	6.153.22.24, 6.153.22.22.3
1034	4.791/1	791/1	6.153.22.24
1035	4.791/2	791/2	6.153.22.24
1036	4.792	792	6.153.22.24, 6.153.22.22.3
1037	4.793/1	793/1	6.153.22.24, 6.153.22.22.3
1038	4.793/2	793/2	6.153.22.24, 6.153.22.22.3
1039	4.794/1	794/1	6.153.22.24
1040	4.794/2	794/2	6.153.22.24
1041	4.795/2	795/2	6.153.22.22.3
1042	4.795/3	795/3	6.153.22.24, 6.153.22.22.3
1043	4.795/4	795/4	6.153.22.24
1044	4.796	796	6.152.22.02, 6.152.22.02.1, 6.153.22.24, 6.153.22.22.3

Lp.	Dotychczasowy numer działki	Aktualny numer działki	Godła mapy w skali 1:1000
1045	4.797	797	6.152.22.02, 6.152.22.02.1, 6.153.22.22.3
1046	4.798	798	6.152.22.02, 6.152.22.02.1
1047	4.799/1	799/1	6.152.22.02, 6.152.22.02.1
1048	4.799/2	799/2	6.152.22.02, 6.152.22.02.1
1049	4.800	800	6.152.22.02, 6.152.22.02.1
1050	4.801	3469	6.152.22.02.1
1051	4.802/1	802/1	6.152.22.02.1
1052	4.802/2	802/2	6.152.22.02.1
1053	4.803	803	6.152.22.02.1
1054	4.804/2	804/2	6.153.22.24
1055	4.804/3	804/3	6.152.22.02, 6.153.22.24
1056	4.804/4	804/4	6.152.22.02
1057	4.804/5	804/5	6.153.22.24
1058	4.804/6	804/6	6.153.22.24
1059	4.805/1	805/1	6.152.22.02
1060	4.805/2	805/2	6.152.22.02, 6.152.22.02.1
1061	4.805/3	805/3	6.152.22.02.1
1062	4.806	806	6.153.22.24
1063	4.807	807	6.153.22.24
1064	4.808	808	6.153.22.24
1065	4.809	809	6.153.22.24
1066	4.810	810	6.153.22.24
1067	4.811	811	6.153.22.24
1068	4.812	812	6.153.22.24
1069	4.813	813	6.153.22.24
1070	4.814	814	6.153.22.24
1071	4.815	3451	6.153.22.24
1072	4.816	816	6.153.22.24
1073	4.817	817	6.153.22.24
1074	4.818	818	6.153.22.24
1075	4.819	819	6.153.22.24
1076	4.820	820	6.153.22.24
1077	4.821	821	6.153.22.24
1078	4.822	822	6.153.22.24
1079	4.823/1	823/1	6.153.22.24
1080	4.823/2	823/2	6.153.22.24
1081	4.823/3	823/3	6.153.22.24
1082	4.823/4	823/4	6.153.22.24
1083	4.823/5	823/5	6.152.22.02, 6.153.22.24

Lp.	Dotychczasowy numer działki	Aktualny numer działki	Godła mapy w skali 1:1000
1084	4.823/6	823/6	6.152.22.02, 6.153.22.24
1085	4.823/7	823/7	6.152.22.02
1086	4.823/8	823/8	6.152.22.02
1087	4.823/9	823/9	6.152.22.02
1088	4.823/10	823/10	6.152.22.02, 6.153.22.24
1089	4.823/11	823/11	6.152.22.02
1090	4.823/12	823/12	6.152.22.02, 6.153.22.24
1091	4.824	824	6.152.22.02
1092	4.825/4	825/4	6.152.22.02
1093	4.826/4	826/4	6.152.22.02
1094	4.827/4	827/4	6.152.22.02
1095	4.827/5	827/5	6.152.22.02
1096	4.827/6	827/6	6.152.22.02
1097	4.828/5	828/5	6.152.22.02
1098	4.828/6	828/6	6.152.22.02
1099	4.829/1	829/1	6.152.22.02
1100	4.829/2	829/2	6.152.22.02
1101	4.829/3	829/3	6.152.22.02
1102	4.830/1	830/1	6.152.22.02
1103	4.830/2	830/2	6.152.22.02
1104	4.830/3	830/3	6.152.22.02
1105	4.831/1	831/1	6.152.22.02
1106	4.831/2	831/2	6.152.22.02
1107	4.831/3	831/3	6.152.22.02
1108	4.831/4	831/4	6.152.22.02
1109	4.832/1	832/1	6.152.22.02
1110	4.832/2	832/2	6.152.22.02
1111	4.833/1	833/1	6.152.22.02
1112	4.833/2	833/2	6.152.22.02
1113	4.834	3472	6.152.22.02
1114	4.835	3466	6.152.22.02
1115	4.836	3461	6.152.22.02
1116	4.839/2	839/2	6.152.22.02
1117	4.839/3	839/3	6.152.22.02
1118	4.839/4	839/4	6.152.22.02
1119	4.841	841	6.152.22.02
1120	4.842	842	6.152.22.02
1121	4.843	843	6.152.22.02
1122	4.844	844	6.152.22.02
1123	4.845	845	6.152.22.02
1124	4.847/1	847/1	6.152.22.02
1125	4.847/2	847/2	6.152.22.02
1126	4.848/1	848/1	6.152.22.02
1127	4.849/2	849/2	6.152.22.02
1128	4.849/3	849/3	6.152.22.02

Sporządził: Jakub Plata

Data sporządzenia: 23.08.2025

Lp.	Dotychczasowy numer działki	Aktualny numer działki	Godła mapy w skali 1:1000
1129	4.849/4	849/4	6.152.22.02
1130	4.849/5	849/5	6.152.22.02
1131	4.850/1	850/1	6.152.22.02
1132	4.850/2	850/2	6.152.22.02
1133	4.851/1	851/1	6.152.22.02
1134	4.851/2	851/2	6.152.22.02
1135	4.852	852	6.152.22.02
1136	4.853	853	6.152.22.02
1137	4.854	854	6.152.22.02
1138	4.855	855	6.152.22.02
1139	4.856	856	6.152.22.02
1140	4.857	857	6.152.22.02
1141	4.858	858	6.152.22.02
1142	4.859	859	6.152.22.02
1143	4.860	860	6.152.22.02
1144	4.861	861	6.152.22.02
1145	4.862/3	862/3	6.152.22.02
1146	4.862/5	862/5	6.152.22.02
1147	4.862/7	862/7	6.152.22.02
1148	4.863	863	6.152.22.02
1149	4.864	864	6.152.22.02
1150	4.865	865	6.152.22.02
1151	4.866/1	866/1	6.152.22.02
1152	4.866/3	866/3	6.152.22.02
1153	4.866/4	866/4	6.152.22.02
1154	4.866/5	866/5	6.152.22.02
1155	4.867/1	867/1	6.152.22.02
1156	4.867/2	867/2	6.152.22.02
1157	4.867/3	867/3	6.152.22.02
1158	4.867/4	867/4	6.152.22.02
1159	4.868	868	6.152.22.02
1160	4.869/1	869/1	6.152.22.02
1161	4.869/2	869/2	6.152.22.02
1162	4.870	870	6.152.22.02
1163	4.871/1	871/1	6.152.22.02
1164	4.871/2	871/2	6.152.22.02
1165	4.871/3	871/3	6.152.22.02
1166	4.871/4	871/4	6.152.22.02
1167	4.872	872	6.152.22.02
1168	4.873	873	6.152.22.02
1169	4.874/1	874/1	6.152.22.02
1170	4.874/2	874/2	6.152.22.02
1171	4.875	875	6.152.22.02
1172	4.876	876	6.152.22.02
1173	4.877	877	6.152.22.02
1174	4.878	878	6.152.22.02
1175	4.879	879	6.152.22.02
1176	4.880	880	6.152.22.02

Sporządził: Jakub Plata

Data sporządzenia: 23.08.2025

Lp.	Dotychczasowy numer działki	Aktualny numer działki	Godła mapy w skali 1:1000
1177	4.881/1	881/1	6.152.22.02
1178	4.881/3	881/3	6.152.22.02
1179	4.881/4	881/4	Tylko rejestr, brak na mapie, rozbieżność
1180	4.882/1	882/1	6.152.22.02
1181	4.882/2	882/2	6.152.22.02
1182	4.883/1	883/1	6.152.22.02
1183	4.883/3	883/3	6.152.22.02
1184	4.883/4	883/4	6.152.22.02
1185	4.884	884	6.152.22.02
1186	4.885/1	885/1	6.152.22.02
1187	4.885/2	885/2	6.152.22.02
1188	4.886	886	6.152.22.02
1189	4.887	887	6.152.22.02, 6.152.22.02.1
1190	4.888	888	6.152.22.02, 6.152.22.02.1
1191	4.889	889	Tylko rejestr, brak na mapie, rozbieżność
1192	4.890/1	890/1	6.153.22.24
1193	4.890/2	890/2	6.153.22.24
1194	4.891	891	6.152.22.02
1195	4.892	892	6.153.22.24
1196	4.893	893	6.153.22.24
1197	4.894	894	6.152.22.01, 6.152.22.02
1198	4.895/2	895/2	6.152.22.02
1199	4.895/3	895/3	6.152.22.02
1200	4.895/7	895/7	6.152.22.02
1201	4.895/8	895/8	6.152.22.02
1202	4.895/9	895/9	6.152.22.02
1203	4.895/11	895/11	6.152.22.01, 6.152.22.02
1204	4.895/13	895/13	6.152.22.02
1205	4.895/14	895/14	6.152.22.02
1206	4.895/15	895/15	6.152.22.02
1207	4.895/17	895/17	6.152.22.02
1208	4.895/18	895/18	6.152.22.02
1209	4.895/19	895/19	6.152.22.02
1210	4.895/20	895/20	6.152.22.02
1211	4.895/21	895/21	6.152.22.02
1212	4.895/22	895/22	6.152.22.02
1213	4.895/24	895/24	6.152.22.02
1214	4.895/25	895/25	6.152.22.02

Lp.	Dotychczasowy numer działki	Aktualny numer działki	Godła mapy w skali 1:1000
1215	4.895/26	895/26	6.152.22.02
1216	4.895/27	895/27	6.152.22.02
1217	4.895/28	895/28	6.152.22.02
1218	4.895/31	895/31	6.152.22.02
1219	4.895/32	895/32	6.152.22.02
1220	4.895/33	895/33	6.152.22.02
1221	4.895/34	895/34	6.152.22.02
1222	4.895/35	895/35	6.152.22.02
1223	4.895/36	895/36	6.152.22.02
1224	4.896/1	896/1	6.152.22.02
1225	4.896/2	896/2	6.152.22.02
1226	4.897/1	897/1	6.152.22.02
1227	4.897/2	897/2	6.152.22.02
1228	4.898	898	6.152.22.02
1229	4.899/1	899/1	6.152.22.02
1230	4.899/2	899/2	6.152.22.02
1231	4.899/5	899/5	6.152.22.02
1232	4.899/6	899/6	6.152.22.02
1233	4.899/7	899/7	6.152.22.02
1234	4.899/8	899/8	6.152.22.02
1235	4.899/9	899/9	6.152.22.02
1236	4.900/3	900/3	6.152.22.02
1237	4.900/4	900/4	6.152.22.02
1238	4.900/5	900/5	6.152.22.02
1239	4.900/6	900/6	6.152.22.02
1240	4.900/7	900/7	6.152.22.02
1241	4.900/8	900/8	6.152.22.02
1242	4.901/1	901/1	6.152.22.02
1243	4.901/2	901/2	6.152.22.02
1244	4.903/1	903/1	6.152.22.02
1245	4.903/4	903/4	6.152.22.02
1246	4.903/5	903/5	6.152.22.02
1247	4.903/6	903/6	6.152.22.02
1248	4.903/7	903/7	6.152.22.02
1249	4.903/8	903/8	6.152.22.02
1250	4.904/2	904/2	6.152.22.02
1251	4.904/5	904/5	6.152.22.02, 6.152.22.02.1
1252	4.904/6	904/6	6.152.22.02
1253	4.904/7	904/7	6.152.22.02, 6.152.22.02.1
1254	4.904/8	904/8	6.152.22.02, 6.152.22.02.1
1255	4.904/12	904/12	Tylko rejestr, brak na mapie, rozbieżność

Lp.	Dotychczasowy numer działki	Aktualny numer działki	Godła mapy w skali 1:1000
1256	4.905	905	6.152.22.02, 6.152.22.02.1
1257	4.906	906	Tylko rejestr, brak na mapie, rozbieżność
1258	4.913	913	6.152.22.02, 6.152.22.02.1
1259	4.914	914	6.152.22.02.1
1260	4.915	915	6.152.22.02, 6.152.22.02.1
1261	4.916/2	916/2	6.152.22.02, 6.152.22.02.1
1262	4.916/3	916/3	6.152.22.02.1
1263	4.916/4	916/4	6.152.22.02.1
1264	4.916/5	916/5	6.152.22.02.1
1265	4.917	917	6.152.22.02.1
1266	4.918/2	918/2	6.152.22.02.1
1267	4.918/3	918/3	6.152.22.02.1
1268	4.921/1	921/1	6.152.22.02.1
1269	4.921/2	921/2	6.152.22.02.1
1270	4.922/1	922/1	6.152.22.02.1
1271	4.922/2	922/2	6.152.22.02.1
1272	4.923/1	923/1	6.152.22.02.1
1273	4.923/2	923/2	6.152.22.02.1
1274	4.924/1	924/1	6.152.22.02.1
1275	4.924/2	924/2	6.152.22.02.1
1276	4.925/1	925/1	6.152.22.02.1
1277	4.925/2	925/2	6.152.22.02.1
1278	4.926/3	926/3	6.152.22.02.1
1279	4.938	938	6.153.22.22.3
1280	4.939/1	939/1	6.152.22.02.1, 6.153.22.22.3
1281	4.939/3	939/3	6.152.22.02.1, 6.153.22.22.3
1282	4.939/4	939/4	6.153.22.22.3
1283	4.940/1	940/1	6.152.22.02.1
1284	4.940/2	940/2	6.152.22.02.1, 6.153.22.22.3
1285	4.940/3	940/3	6.152.22.02.1
1286	4.941	941	6.152.22.02.1
1287	4.942	942	6.152.22.02.1
1288	4.943/1	943/1	6.152.22.02.1
1289	4.943/2	943/2	6.152.22.02.1
1290	4.944/1	944/1	6.152.22.02.1
1291	4.945/2	945/2	6.152.22.02.1
1292	4.945/3	945/3	6.152.22.02.1
1293	4.945/4	945/4	6.152.22.02.1

Sporządził: Jakub Plata

Data sporządzenia: 23.08.2025

Lp.	Dotychczasowy numer działki	Aktualny numer działki	Godła mapy w skali 1:1000
1294	4.946	946	6.152.22.02.1
1295	4.947	947	6.152.22.02.1
1296	4.948/2	948/2	6.152.22.02.1
1297	4.948/4	948/4	6.152.22.02.1
1298	4.948/5	948/5	6.152.22.02.1
1299	4.948/6	948/6	6.152.22.02.1
1300	4.948/7	948/7	6.152.22.02.1
1301	4.950	950	6.152.22.02.1, 6.153.22.22.3
1302	4.1395	3459	6.152.22.02.1
1303	4.1396	3460	6.152.22.02.1
1304	4.1397	3462	6.152.22.02.1
1305	4.1398	3463	6.152.22.02.1
1306	4.1399	3464	6.152.22.02.1
1307	4.1400	3465	6.152.22.02.1
1308	4.1401	3470	6.152.22.02.1
1309	4.1402	3471	6.152.22.02.1
1310	4.1403/1	1403/1	6.152.22.02.1
1311	4.1403/2	1403/2	6.152.22.02.1
1312	4.1404/1	3474/1	6.152.22.02.1
1313	4.1404/2	3474/2	6.152.22.02.1
1314	4.1405/1	1405/1	6.152.22.02.1
1315	4.1405/2	1405/2	6.152.22.02.1
1316	4.1409/1	1409/1	6.152.22.02.1
1317	4.1409/2	1409/2	6.152.22.02.1
1318	4.1410	3484	6.152.22.02.1
1319	4.1411/1	1411/1	6.152.22.02.1
1320	4.1411/3	1411/3	6.152.22.02.1
1321	4.1411/4	1411/4	6.152.22.02.1
1322	4.1412	3798	Tylko rejestr, brak na mapie, rozbieżność
1323	4.1413/2	1413/2	6.152.22.02.1
1324	4.1413/3	1413/3	6.152.22.02.1
1325	4.1415/2	1415/2	6.152.22.02.1
1326	4.1415/3	1415/3	6.152.22.02.1
1327	4.1415/4	1415/4	6.152.22.02.1
1328	4.1416/2	1416/2	6.152.22.02.1
1329	4.1416/3	1416/3	6.152.22.02.1
1330	4.1416/4	1416/4	6.152.22.02.1
1331	4.1419/5	1419/5	6.152.22.02.1
1332	4.1419/8	1419/8	6.152.22.02.1
1333	4.1419/9	1419/9	6.152.22.02.1
1334	4.1422/2	3481/2	6.152.22.02.1
1335	4.1422/4	3481/4	6.152.22.02.1
1336	4.1422/5	3481/5	6.152.22.02.1
1337	4.1422/6	3481/6	6.152.22.02.1

Sporządził: Jakub Plata

Data sporządzenia: 23.08.2025

Lp.	Dotychczasowy numer działki	Aktualny numer działki	Godła mapy w skali 1:1000
1338	4.1423/1	3491/1	6.152.22.02.1
1339	4.1423/2	3491/2	6.152.22.02.1
1340	4.1424	3458	6.152.22.02.1, 6.153.22.22.3
1341	4.1425	3468	6.152.22.02.1
1342	4.1426/1	3473/1	6.152.22.02.1
1343	4.1426/2	3473/2	6.152.22.02.1
1344	4.1427	3495	6.152.22.02.1
1345	4.1785	1785	6.153.22.24
1346	4.1786	1786	6.152.22.02, 6.153.22.24
1347	4.1787/1	1787/1	6.152.22.02
1348	4.1787	3476	6.152.22.01, 6.152.22.02
1349	4.1788	1788	6.152.22.02
1350	4.1789	1789	6.152.22.02
1351	4.1793	1793	6.152.22.02
1352	4.1799	1799	6.152.22.02
1353	4.1800	1800	Tylko rejestr, brak na mapie, rozbieżność
1354	4.1802	1802	6.152.22.02
1355	4.1803	1803	Tylko rejestr, brak na mapie, rozbieżność
1356	4.1805	1805	6.152.22.02
1357	4.3376/1	3376/1	6.152.22.02.1
1358	4.3376/2	3376/2	6.152.22.02.1
1359	4.3377/1	3377/1	6.152.22.02.1
1360	4.3377/3	3377/3	6.152.22.02.1
1361	4.3377/4	3377/4	6.152.22.02.1
1362	4.3378	3378	6.152.22.02.1
1363	4.3379	3379	6.152.22.02.1
1364	4.3380	3380	6.152.22.02.1
1365	4.3381	3381	6.153.22.24, 6.153.22.22.3
1366	4.3382	3382	6.152.22.02
1367	4.3383	3383	6.152.22.02
1368	4.3384	3384	6.152.22.02
1369	5.1	1	6.152.22.02.1, 6.152.22.02.2, 6.153.22.22.3, 6.153.22.22.4
1370	5.2/1	2/1	6.152.22.02.1
1371	5.2/2	2/2	6.152.22.02.1

Lp.	Dotychczasowy numer działki	Aktualny numer działki	Godła mapy w skali 1:1000
1372	5.3/1	3/1	6.152.22.02.1, 6.152.22.02.2
1373	5.3/3	3/3	6.152.22.02.1
1374	5.3/4	3/4	6.152.22.02.1
1375	5.3/5	3/5	6.152.22.02.1
1376	5.3/7	3/7	6.152.22.02.1
1377	5.3/8	3/8	6.152.22.02.1, 6.152.22.02.2
1378	5.4	4	6.152.22.02.1, 6.152.22.02.2
1379	5.5	5	6.152.22.02.1, 6.152.22.02.2
1380	5.6/1	6/1	6.152.22.02.2
1381	5.6/3	6/3	6.152.22.02.2
1382	5.6/4	6/4	6.152.22.02.2
1383	5.7	7	6.152.22.02.2
1384	5.8	8	6.152.22.02.2, 6.153.22.22.4
1385	5.9	9	6.152.22.02.2, 6.153.22.22.3, 6.153.22.22.4
1386	5.10	10	6.153.22.22.3, 6.153.22.22.4
1387	5.11	11	6.153.22.22.4
1388	5.12	12	6.153.22.22.4
1389	5.13	13	6.153.22.22.4
1390	5.14	14	6.153.22.22.4
1391	5.15	15	6.153.22.22.4
1392	5.16	16	6.153.22.22.4
1393	5.17	17	6.153.22.22.4
1394	5.18	18	6.153.22.22.4
1395	5.19	19	6.153.22.22.4
1396	5.20	20	6.152.22.02.2, 6.153.22.22.4
1397	5.21	21	6.152.22.02.2, 6.153.22.22.4
1398	5.22	22	6.152.22.02.2
1399	5.23	23	6.152.22.02.1, 6.152.22.02.2, 6.153.22.22.4
1400	5.38/3	38/3	6.152.22.02.2
1401	5.38/6	38/6	6.152.22.02.2, 6.153.22.22.4
1402	5.38/7	38/7	6.152.22.02.2
1403	5.38/9	38/9	6.152.22.02.2
1404	5.38/10	38/10	6.152.22.02.2
1405	5.38/11	38/11	6.153.22.22.4

Lp.	Dotychczasowy numer działki	Aktualny numer działki	Godła mapy w skali 1:1000
1406	5.38/13	38/13	6.152.22.02.2, 6.153.22.22.4
1407	5.38/14	38/14	6.152.22.02.2
1408	5.38/15	38/15	6.152.22.02.2
1409	5.38/16	38/16	6.153.22.22.4
1410	5.38/17	38/17	6.152.22.02.2, 6.153.22.22.4
1411	5.600/2	600/2	6.152.22.02.1
1412	5.600/5	600/5	6.152.22.02.1
1413	5.600/7	600/7	6.152.22.02.1
1414	5.600/8	600/8	6.152.22.02.1
1415	5.600/10	600/10	6.152.22.02.1
1416	5.600/11	600/11	6.152.22.02.1
1417	5.600/12	600/12	6.152.22.02.1
1418	5.600/13	600/13	6.152.22.02.1
1419	5.600/14	600/14	6.152.22.02.1
1420	5.600/15	600/15	6.152.22.02.1
1421	5.600/16	600/16	6.152.22.02.1
1422	5.601/3	601/3	6.152.22.02.1
1423	5.601/4	601/4	6.152.22.02.1
1424	5.601/5	601/5	6.152.22.02.1, 6.152.22.02.2, 6.153.22.22.3
1425	5.601/9	601/9	6.152.22.02.1
1426	5.601/10	601/10	6.152.22.02.1
1427	5.601/11	601/11	6.152.22.02.1
1428	5.601/12	601/12	6.152.22.02.1
1429	5.601/13	601/13	6.152.22.02.1
1430	5.601/14	601/14	6.152.22.02.1
1431	5.601/17	601/17	6.152.22.02.1
1432	5.601/18	601/18	6.152.22.02.1
1433	5.601/19	601/19	6.152.22.02.1
1434	5.601/20	601/20	6.152.22.02.1
1435	5.601/21	601/21	6.152.22.02.1
1436	5.601/22	601/22	6.152.22.02.1
1437	5.601/23	601/23	6.152.22.02.1
1438	5.601/24	601/24	6.152.22.02.1
1439	5.602	602	6.152.22.02.1, 6.153.22.22.3
1440	5.603	603	Tylko rejestr, brak na mapie, rozbieżność
1441	5.955	955	6.153.22.22.3
1442	5.956	956	6.153.22.22.3
1443	5.957	957	6.153.22.22.3
1444	5.958/1	958/1	6.152.22.02.1, 6.153.22.22.3

Lp.	Dotychczasowy numer działki	Aktualny numer działki	Godła mapy w skali 1:1000
1445	5.958/2	958/2	6.152.22.02.1, 6.153.22.22.3
1446	5.959	959	6.152.22.02.1
1447	5.960/1	960/1	6.152.22.02.1
1448	5.960/4	960/4	6.152.22.02.1
1449	5.960/5	960/5	6.152.22.02.1
1450	5.960/6	960/6	6.152.22.02.1
1451	5.960/7	960/7	6.152.22.02.1
1452	5.961	961	6.152.22.02.1
1453	5.962	962	6.152.22.02.1
1454	5.963	963	6.152.22.02.1
1455	5.968	968	6.153.22.22.3
1456	5.969	969	Tylko rejestr, brak na mapie, rozbieżność
1457	5.970	970	6.152.22.02.1, 6.153.22.22.3
1458	5.971	971	6.152.22.02.1, 6.153.22.22.3
1459	5.972	972	6.152.22.02.1
1460	5.1801	1801	6.152.22.02.1
1461	6.121	121	6.152.22.02.2
1462	6.122	122	6.152.22.02.2
1463	6.123/1	123/1	6.152.22.02.2
1464	6.123/2	123/2	6.152.22.02.2
1465	6.124	124	6.152.22.02.2
1466	6.125	125	6.152.22.02.2
1467	6.126	126	6.152.22.02.2
1468	6.127/1	127/1	6.152.22.02.2
1469	6.127/2	127/2	6.152.22.02.2
1470	6.128	128	6.152.22.02.2
1471	6.129	129	6.152.22.02.2
1472	6.130	130	6.152.22.02.2, 6.153.22.22.4
1473	6.131	131	6.152.22.02.2, 6.153.22.22.4
1474	6.132	132	6.153.22.22.4
1475	6.133	133	6.153.22.22.4
1476	6.134	134	6.152.22.02.2, 6.153.22.22.4
1477	6.135	135	6.152.22.02.2
1478	6.136	136	6.152.22.02.2
1479	6.137/1	137/1	6.152.22.02.2
1480	6.137/2	137/2	6.152.22.02.2
1481	6.158/3	158/3	6.152.22.02.2, 6.152.22.03.1
1482	6.158/5	158/5	6.152.22.03.1

Sporządził: Jakub Plata

Data sporządzenia: 23.08.2025

Lp.	Dotychczasowy numer działki	Aktualny numer działki	Godła mapy w skali 1:1000
1483	6.158/6	158/6	6.152.22.02.2
1484	6.158/7	158/7	6.152.22.02.2
1485	6.158/8	158/8	6.152.22.02.2
1486	6.158/9	158/9	6.152.22.02.2
1487	6.158/10	158/10	6.152.22.02.2
1488	6.158/11	158/11	6.152.22.02.2
1489	6.158/12	158/12	6.152.22.02.2, 6.152.22.03.1
1490	6.158/13	158/13	6.152.22.03.1
1491	6.159	159	6.152.22.03.1
1492	6.161/3	161/3	Tylko rejestr, brak na mapie, rozbieżność
1493	6.161/4	161/4	6.152.22.03.1
1494	6.161/5	161/5	6.152.22.03.1
1495	6.161/7	161/7	6.152.22.02.2
1496	6.161/8	161/8	6.152.22.02.2
1497	6.161/9	161/9	6.152.22.02.2
1498	6.161/10	161/10	6.152.22.02.2
1499	6.161/11	161/11	6.152.22.02.2, 6.152.22.03.1
1500	6.161/12	161/12	6.152.22.02.2, 6.152.22.03.1
1501	6.161/13	161/13	6.152.22.03.1
1502	6.161/14	161/14	6.152.22.03.1
1503	6.161/15	161/15	6.152.22.03.1
1504	6.161/16	161/16	6.152.22.03.1
1505	6.161/17	161/17	6.152.22.02.2, 6.152.22.03.1
1506	6.161/18	161/18	6.152.22.02.2
1507	6.161/19	161/19	6.152.22.02.2
1508	6.161/20	161/20	6.152.22.02.2
1509	6.161/21	161/21	6.152.22.02.2
1510	6.161/22	161/22	6.152.22.02.2
1511	6.161/23	161/23	6.152.22.02.2
1512	6.161/24	161/24	6.152.22.02.2, 6.152.22.03.1
1513	6.161/25	161/25	6.152.22.02.2, 6.152.22.03.1
1514	6.161/26	161/26	6.152.22.03.1
1515	6.161/27	161/27	6.152.22.03.1
1516	6.161/28	161/28	6.152.22.03.1
1517	6.161/29	161/29	6.152.22.03.1
1518	6.161/30	161/30	6.152.22.03.1
1519	6.161/31	161/31	6.152.22.03.1
1520	6.161/32	161/32	6.152.22.03.1

Lp.	Dotychczasowy numer działki	Aktualny numer działki	Godła mapy w skali 1:1000
1521	6.161/35	161/35	6.152.22.02.2, 6.152.22.03.1
1522	6.161/36	161/36	6.152.22.02.2
1523	6.161/37	161/37	6.152.22.02.2
1524	6.161/38	161/38	6.152.22.02.2
1525	6.161/39	161/39	6.152.22.02.2
1526	6.161/40	161/40	6.152.22.02.2
1527	6.161/41	161/41	6.152.22.02.2
1528	6.161/42	161/42	6.152.22.02.2
1529	6.161/43	161/43	6.152.22.02.2
1530	6.161/44	161/44	6.152.22.02.2
1531	6.161/48	161/48	6.152.22.02.2
1532	6.161/49	161/49	6.152.22.02.2
1533	6.161/50	161/50	6.152.22.02.2
1534	6.161/51	161/51	6.152.22.02.2
1535	6.161/52	161/52	6.152.22.02.2
1536	6.161/53	161/53	6.152.22.02.2
1537	6.161/54	161/54	6.152.22.02.2
1538	6.161/55	161/55	6.152.22.02.2
1539	6.161/56	161/56	6.152.22.02.2
1540	6.161/57	161/57	6.152.22.02.2
1541	6.161/58	161/58	6.152.22.02.2
1542	6.162/3	162/3	6.152.22.03.1, 6.153.22.23.3
1543	6.162/5	162/5	6.152.22.03.1, 6.153.22.23.3
1544	6.162/6	162/6	6.152.22.03.1, 6.153.22.23.3
1545	6.162/7	162/7	6.152.22.03.1, 6.153.22.23.3
1546	6.162/8	162/8	6.152.22.03.1, 6.153.22.23.3
1547	6.162/9	162/9	6.152.22.03.1, 6.153.22.23.3
1548	6.162/10	162/10	6.152.22.02.2, 6.152.22.03.1, 6.153.22.22.4, 6.153.22.23.3
1549	6.162/11	162/11	6.152.22.02.2, 6.152.22.03.1
1550	6.162/12	162/12	6.152.22.02.2, 6.152.22.03.1
1551	6.162/13	162/13	6.152.22.03.1
1552	6.162/14	162/14	6.152.22.03.1
1553	6.162/15	162/15	6.152.22.03.1
1554	6.162/16	162/16	6.152.22.03.1
1555	6.162/17	162/17	6.152.22.03.1
1556	6.162/18	162/18	6.152.22.03.1

Sporządził: Jakub Plata

Data sporządzenia: 23.08.2025

Lp.	Dotychczasowy numer działki	Aktualny numer działki	Godła mapy w skali 1:1000
1557	6.162/19	162/19	6.152.22.03.1
1558	6.162/20	162/20	6.152.22.03.1
1559	6.162/25	162/25	6.153.22.22.4
1560	6.162/27	162/27	6.152.22.02.2, 6.153.22.22.4
1561	6.162/28	162/28	6.152.22.02.2, 6.153.22.22.4
1562	6.162/29	162/29	6.152.22.02.2, 6.153.22.22.4
1563	6.162/30	162/30	6.152.22.02.2, 6.153.22.22.4
1564	6.162/31	162/31	6.152.22.02.2, 6.153.22.22.4
1565	6.162/32	162/32	6.152.22.02.2, 6.153.22.22.4
1566	6.162/33	162/33	6.152.22.02.2
1567	6.162/34	162/34	6.152.22.02.2
1568	6.162/35	162/35	6.152.22.02.2
1569	6.162/36	162/36	6.152.22.02.2
1570	6.162/37	162/37	6.152.22.02.2
1571	6.162/38	162/38	6.152.22.02.2
1572	6.162/39	162/39	6.152.22.03.1, 6.153.22.23.3
1573	6.162/40	162/40	6.152.22.03.1, 6.153.22.23.3
1574	6.162/41	162/41	6.152.22.02.2, 6.153.22.22.4
1575	6.162/42	162/42	6.152.22.02.2
1576	6.162/43	162/43	6.153.22.22.4
1577	6.162/44	162/44	6.152.22.02.2, 6.153.22.22.4
1578	6.162/45	162/45	6.152.22.02.2
1579	6.162/46	162/46	6.152.22.02.2, 6.152.22.03.1
1580	6.163/1	163/1	6.153.22.22.4, 6.153.22.23.3
1581	6.163/2	163/2	6.153.22.23.3
1582	6.163/3	163/3	6.153.22.23.3
1583	6.164	164	6.153.22.22.4, 6.153.22.23.3
1584	6.165	165	6.153.22.22.4
1585	6.166	166	6.153.22.22.4, 6.153.22.23.3
1586	6.167	167	6.153.22.22.4, 6.153.22.23.3
1587	6.168	168	6.153.22.22.4
1588	6.169	169	6.153.22.22.4, 6.153.22.23.3

Sporządził: Jakub Plata

Data sporządzenia: 23.08.2025

Lp.	Dotychczasowy numer działki	Aktualny numer działki	Godła mapy w skali 1:1000
1589	6.170	170	6.153.22.22.4
1590	6.171	171	6.153.22.22.4
1591	6.172	172	6.153.22.22.4
1592	6.173	173	6.153.22.22.4
1593	6.174	174	6.153.22.22.4
1594	6.175	175	6.153.22.22.4
1595	6.176	176	6.152.22.03.1, 6.153.22.23.3
1596	6.177/1	177/1	6.152.22.03.1, 6.153.22.23.3
1597	6.177/2	177/2	6.152.22.03.1
1598	6.178/1	178/1	6.152.22.03.1
1599	6.178/2	178/2	6.152.22.03.1
1600	6.179/4	179/4	6.152.22.03.1
1601	6.179/5	179/5	6.152.22.03.1
1602	6.179/6	179/6	6.152.22.03.1
1603	6.179/7	179/7	6.152.22.03.1
1604	6.179/8	179/8	6.152.22.03.1
1605	6.179/9	179/9	6.152.22.03.1
1606	6.179/10	179/10	6.152.22.03.1
1607	6.179/11	179/11	6.152.22.03.1
1608	6.179/12	179/12	6.152.22.03.1
1609	6.179/13	179/13	6.152.22.03.1
1610	6.179/14	179/14	6.152.22.03.1
1611	6.179/15	179/15	6.152.22.03.1
1612	6.179/16	179/16	6.152.22.03.1
1613	6.179/17	179/17	6.152.22.03.1
1614	6.179/18	179/18	6.152.22.03.1
1615	6.179/19	179/19	6.152.22.03.1
1616	6.179/22	179/22	6.152.22.03.1
1617	6.179/23	179/23	6.152.22.03.1
1618	6.179/24	179/24	6.152.22.03.1
1619	6.179/26	179/26	6.152.22.03.1
1620	6.179/27	179/27	6.152.22.03.1
1621	6.179/29	179/29	6.152.22.03.1
1622	6.179/31	179/31	6.152.22.03.1
1623	6.179/32	179/32	6.152.22.03.1
1624	6.1990/1	1990/1	6.153.22.22.4
1625	6.1990/3	1990/3	6.153.22.22.4
1626	6.1990/4	1990/4	6.153.22.22.4
1627	6.1990/5	1990/5	6.153.22.22.4
1628	6.1990/6	1990/6	6.153.22.22.4
1629	6.1991/1	1991/1	6.153.22.22.4
1630	6.1991/2	1991/2	6.153.22.22.4
1631	6.1991/3	1991/3	6.153.22.22.4
1632	6.1992	1992	6.153.22.22.4
1633	6.1993/1	1993/1	6.153.22.22.4
1634	6.1994	1994	6.153.22.22.4

Sporządził: Jakub Plata

Data sporządzenia: 23.08.2025

Lp.	Dotychczasowy numer działki	Aktualny numer działki	Godła mapy w skali 1:1000
1635	6.1995	1995	6.153.22.22.4
1636	6.1996	1996	6.153.22.22.4
1637	6.1997	1997	6.152.22.02.2, 6.153.22.22.4
1638	6.1998	1998	6.153.22.22.4
1639	6.1999	1999	6.153.22.22.4
1640	6.2000	2000	6.153.22.22.4
1641	6.2001	2001	6.153.22.22.4
1642	6.2002	2002	6.153.22.22.4
1643	6.2003/1	2003/1	6.153.22.22.4
1644	6.2003/2	2003/2	6.153.22.22.4
1645	6.2004	2004	6.153.22.22.4
1646	6.2005	2005	6.153.22.22.4
1647	6.2006/1	2006/1	6.152.22.02.2, 6.153.22.22.4
1648	6.2006/2	2006/2	6.153.22.22.4
1649	6.2007	2007	6.152.22.02.2
1650	6.2008/1	2008/1	6.152.22.02.2
1651	6.2008/2	2008/2	6.152.22.02.2
1652	6.2009	2009	6.152.22.02.2
1653	6.2010	2010	6.152.22.02.2
1654	6.2011	2011	6.152.22.02.2
1655	6.2012	2012	6.152.22.02.2
1656	6.2014	2014	6.152.22.02.2
1657	6.2015	2015	6.152.22.02.2
1658	6.3215	3215	6.152.22.02.2, 6.153.22.22.4
1659	6.3216	3216	6.152.22.03.1
1660	7.2029	2029	6.152.22.02.2, 6.152.22.02.4, 6.152.22.03.1
1661	7.2030/3	2030/3	6.152.22.03.1
1662	7.2030/4	2030/4	6.152.22.03.1
1663	7.2030/5	2030/5	6.152.22.03.1
1664	7.2030/7	2030/7	6.152.22.03.1
1665	7.2030/8	2030/8	6.152.22.03.1
1666	7.2030/9	2030/9	6.152.22.03.1
1667	7.2031/1	2031/1	6.152.22.03.1
1668	7.2031/2	2031/2	6.152.22.03.1
1669	7.2032	2032	6.152.22.03.1
1670	7.2033	2033	6.152.22.03.1
1671	7.2034	2034	6.152.22.03.1
1672	7.2035/1	2035/1	6.152.22.03.1
1673	7.2035/2	2035/2	6.152.22.03.1
1674	7.2035/3	2035/3	6.152.22.03.1
1675	7.2035/4	2035/4	6.152.22.03.1
1676	7.2035/5	2035/5	6.152.22.03.1
1677	7.2035/6	2035/6	6.152.22.03.1

Sporządził: Jakub Plata

Data sporządzenia: 23.08.2025

Lp.	Dotychczasowy numer działki	Aktualny numer działki	Godła mapy w skali 1:1000
1678	7.2035/7	2035/7	6.152.22.03.1
1679	7.2035/8	2035/8	6.152.22.03.1
1680	7.2035/9	2035/9	6.152.22.03.1
1681	7.2035/10	2035/10	6.152.22.03.1
1682	7.2035/11	2035/11	6.152.22.03.1
1683	7.2035/12	2035/12	6.152.22.03.1
1684	7.2035/13	2035/13	6.152.22.03.1
1685	7.2035/14	2035/14	6.152.22.03.1
1686	7.2035/15	2035/15	6.152.22.03.1
1687	7.2035/16	2035/16	6.152.22.03.1
1688	7.2035/17	2035/17	6.152.22.03.1
1689	7.2035/18	2035/18	6.152.22.03.1
1690	7.2035/19	2035/19	6.152.22.03.1
1691	7.2035/20	2035/20	6.152.22.03.1
1692	7.2035/21	2035/21	6.152.22.03.1
1693	7.2035/22	2035/22	6.152.22.03.1
1694	7.2035/23	2035/23	6.152.22.03.1
1695	7.2035/24	2035/24	6.152.22.03.1
1696	7.2035/25	2035/25	6.152.22.03.1
1697	7.2035/26	2035/26	6.152.22.03.1
1698	7.2035/27	2035/27	6.152.22.03.1
1699	7.2035/28	2035/28	6.152.22.03.1
1700	7.2035/29	2035/29	6.152.22.03.1
1701	7.2035/30	2035/30	6.152.22.03.1
1702	7.2035/31	2035/31	6.152.22.03.1
1703	7.2035/32	2035/32	6.152.22.03.1
1704	7.2035/33	2035/33	6.152.22.03.1
1705	7.2035/34	2035/34	6.152.22.03.1
1706	7.2035/35	2035/35	6.152.22.03.1
1707	7.2035/36	2035/36	6.152.22.03.1
1708	7.2035/37	2035/37	6.152.22.03.1
1709	7.2035/38	2035/38	6.152.22.03.1
1710	7.2035/39	2035/39	6.152.22.03.1
1711	7.2035/40	2035/40	6.152.22.03.1
1712	7.2035/41	2035/41	6.152.22.03.1
1713	7.2035/42	2035/42	6.152.22.03.1
1714	7.2035/43	2035/43	6.152.22.03.1
1715	7.2035/44	2035/44	6.152.22.03.1
1716	7.2035/45	2035/45	6.152.22.03.1
1717	7.2035/46	2035/46	6.152.22.03.1
1718	7.2035/47	2035/47	6.152.22.03.1
1719	7.2035/48	2035/48	6.152.22.03.1
1720	7.2035/49	2035/49	6.152.22.03.1
1721	7.2035/50	2035/50	6.152.22.03.1
1722	7.2035/51	2035/51	6.152.22.03.1
1723	7.2035/52	2035/52	6.152.22.03.1
1724	7.2035/53	2035/53	6.152.22.03.1
1725	7.2035/54	2035/54	6.152.22.03.1

Sporządził: Jakub Plata

Data sporządzenia: 23.08.2025

Lp.	Dotychczasowy numer działki	Aktualny numer działki	Godła mapy w skali 1:1000
1726	7.2035/55	2035/55	6.152.22.03.1
1727	7.2035/56	2035/56	6.152.22.03.1
1728	7.2035/57	2035/57	6.152.22.03.1
1729	7.2035/58	2035/58	6.152.22.03.1
1730	7.2035/59	2035/59	6.152.22.03.1
1731	7.2036	2036	6.152.22.03.1
1732	7.2037/1	2037/1	6.152.22.03.1
1733	7.2037/2	2037/2	6.152.22.03.1
1734	7.2038/2	2038/2	6.152.22.03.1
1735	7.2038/3	2038/3	6.152.22.03.1
1736	7.2038/4	2038/4	6.152.22.03.1
1737	7.2039/1	2039/1	6.152.22.03.1
1738	7.2039/2	2039/2	6.152.22.03.1
1739	7.2039/3	2039/3	6.152.22.03.1
1740	7.2039/4	2039/4	6.152.22.03.1
1741	7.2039/5	2039/5	6.152.22.03.1
1742	7.2039/6	2039/6	6.152.22.03.1
1743	7.2039/7	2039/7	6.152.22.03.1
1744	7.2039/8	2039/8	6.152.22.03.1
1745	7.2039/9	2039/9	6.152.22.03.1
1746	7.2039/10	2039/10	6.152.22.03.1
1747	7.2039/11	2039/11	6.152.22.03.1
1748	7.2039/12	2039/12	6.152.22.03.1
1749	7.2039/13	2039/13	6.152.22.03.1
1750	7.2039/14	2039/14	6.152.22.03.1
1751	7.2039/15	2039/15	6.152.22.03.1
1752	7.2039/16	2039/16	6.152.22.03.1
1753	7.2039/17	2039/17	6.152.22.03.1
1754	7.2039/18	2039/18	6.152.22.03.1
1755	7.2039/19	2039/19	6.152.22.03.1
1756	7.2039/20	2039/20	6.152.22.03.1
1757	7.2039/21	2039/21	6.152.22.03.1
1758	7.2039/22	2039/22	6.152.22.03.1
1759	7.2039/23	2039/23	6.152.22.03.1
1760	7.2039/24	2039/24	6.152.22.03.1
1761	7.2039/25	2039/25	6.152.22.03.1
1762	7.2039/26	2039/26	6.152.22.03.1
1763	7.2039/27	2039/27	6.152.22.03.1
1764	7.2039/28	2039/28	6.152.22.03.1
1765	7.2039/29	2039/29	6.152.22.03.1
1766	7.2039/30	2039/30	6.152.22.03.1
1767	7.2039/31	2039/31	6.152.22.03.1
1768	7.2039/32	2039/32	6.152.22.03.1
1769	7.2039/33	2039/33	6.152.22.03.1
1770	7.2039/34	2039/34	6.152.22.03.1
1771	7.2039/35	2039/35	6.152.22.03.1
1772	7.2039/36	2039/36	6.152.22.03.1
1773	7.2039/37	2039/37	6.152.22.03.1

Sporządził: Jakub Plata

Data sporządzenia: 23.08.2025

Lp.	Dotychczasowy numer działki	Aktualny numer działki	Godła mapy w skali 1:1000
1774	7.2039/38	2039/38	6.152.22.03.1
1775	7.2039/39	2039/39	6.152.22.03.1
1776	7.2039/40	2039/40	6.152.22.03.1
1777	7.2039/41	2039/41	6.152.22.03.1
1778	7.2039/42	2039/42	6.152.22.03.1
1779	7.2040/1	2040/1	6.152.22.03.1
1780	7.2040/2	2040/2	6.152.22.03.1
1781	7.2041	2041	6.152.22.03.1
1782	7.2042	2042	6.152.22.03.1
1783	7.2043	2043	6.152.22.03.1
1784	7.2045/1	2045/1	6.152.22.03.1
1785	7.2046/3	2046/3	6.152.22.03.1
1786	7.2046/6	2046/6	6.152.22.03.1
1787	7.2046/7	2046/7	6.152.22.03.1
1788	7.2046/8	2046/8	6.152.22.03.1
1789	7.2046/9	2046/9	6.152.22.03.1
1790	7.2046/10	2046/10	6.152.22.03.1
1791	7.2046/11	2046/11	6.152.22.03.1
1792	7.2046/13	2046/13	6.152.22.03.1
1793	7.2046/14	2046/14	6.152.22.03.1
1794	7.2046/15	2046/15	6.152.22.03.1
1795	7.2046/16	2046/16	6.152.22.03.1
1796	7.2046/17	2046/17	6.152.22.03.1
1797	7.2046/18	2046/18	6.152.22.03.1
1798	7.2046/19	2046/19	6.152.22.03.1
1799	7.2046/20	2046/20	6.152.22.03.1
1800	7.2046/21	2046/21	6.152.22.03.1
1801	7.2046/22	2046/22	6.152.22.03.1
1802	7.2046/24	2046/24	6.152.22.03.1
1803	7.2046/25	2046/25	6.152.22.03.1
1804	7.2046/26	2046/26	6.152.22.03.1
1805	7.2046/27	2046/27	6.152.22.03.1
1806	7.2046/28	2046/28	6.152.22.03.1
1807	7.2047/4	2047/4	6.152.22.03.1
1808	7.2047/5	2047/5	6.152.22.03.1
1809	7.2047/6	2047/6	6.152.22.03.1
1810	7.2047/7	2047/7	6.152.22.03.1
1811	7.2048/1	2048/1	6.152.22.03.1
1812	7.2048/2	2048/2	6.152.22.03.1
1813	7.2050/8	2050/8	6.152.22.03.1
1814	7.2050/9	2050/9	6.152.22.03.1
1815	7.2051/7	2051/7	6.152.22.03.1
1816	7.2062/10	2062/10	6.152.22.03.1
1817	7.2062/12	2062/12	6.152.22.03.1
1818	7.2062/13	2062/13	6.152.22.03.1
1819	7.2062/14	2062/14	6.152.22.03.1
1820	7.2064/13	2064/13	6.152.22.03.1
1821	7.2064/16	2064/16	6.152.22.03.1

Sporządził: Jakub Plata

Data sporządzenia: 23.08.2025

Lp.	Dotychczasowy numer działki	Aktualny numer działki	Godła mapy w skali 1:1000
1822	7.2064/18	2064/18	6.152.22.03.1
1823	7.2064/20	2064/20	6.152.22.03.1
1824	7.2064/21	2064/21	6.152.22.03.1
1825	7.2064/22	2064/22	6.152.22.03.1
1826	7.2064/23	2064/23	6.152.22.03.1
1827	7.2064/24	2064/24	6.152.22.03.1
1828	7.2064/25	2064/25	6.152.22.03.1
1829	7.2064/26	2064/26	6.152.22.03.1
1830	7.2064/27	2064/27	6.152.22.03.1
1831	7.2064/28	2064/28	6.152.22.03.1
1832	7.2065/8	2065/8	6.152.22.03.1
1833	7.2065/9	2065/9	6.152.22.03.1
1834	7.2076/9	2076/9	6.152.22.03.1
1835	7.2077/7	2077/7	6.152.22.03.1
1836	7.2077/8	2077/8	6.152.22.03.1
1837	7.2077/10	2077/10	6.152.22.03.1
1838	7.2077/11	2077/11	6.152.22.03.1, 6.152.22.03.3
1839	7.2077/12	2077/12	6.152.22.03.1, 6.152.22.03.3
1840	7.2078/5	2078/5	6.152.22.03.1, 6.152.22.03.3
1841	7.2078/6	2078/6	6.152.22.03.1
1842	7.2078/7	2078/7	6.152.22.03.1
1843	7.2079/5	2079/5	6.152.22.03.1, 6.152.22.03.3
1844	7.2079/6	2079/6	6.152.22.03.1
1845	7.2079/7	2079/7	6.152.22.03.1
1846	7.2079/9	2079/9	6.152.22.03.1
1847	7.2080/5	2080/5	6.152.22.03.1
1848	7.2080/8	2080/8	6.152.22.03.1
1849	7.2080/9	2080/9	6.152.22.03.1
1850	7.2080/10	2080/10	6.152.22.03.1
1851	7.2080/11	2080/11	6.152.22.03.1
1852	7.2080/12	2080/12	6.152.22.03.1
1853	7.2080/13	2080/13	6.152.22.03.1, 6.152.22.03.3
1854	7.2081/6	2081/6	6.152.22.03.1, 6.152.22.03.3
1855	7.2081/8	2081/8	6.152.22.03.1
1856	7.2081/9	2081/9	6.152.22.03.1
1857	7.2081/10	2081/10	6.152.22.03.1
1858	7.2081/11	2081/11	6.152.22.03.1
1859	7.2081/12	2081/12	6.152.22.03.1
1860	7.2082/6	2082/6	6.152.22.03.1, 6.152.22.03.3
1861	7.2082/7	2082/7	6.152.22.03.1
1862	7.2082/8	2082/8	6.152.22.03.1

Sporządził: Jakub Plata

Data sporządzenia: 23.08.2025

Lp.	Dotychczasowy numer działki	Aktualny numer działki	Godła mapy w skali 1:1000
1863	7.2082/9	2082/9	6.152.22.03.1
1864	7.2082/10	2082/10	6.152.22.03.1
1865	7.2082/11	2082/11	6.152.22.03.1
1866	7.2083/8	2083/8	6.152.22.03.1
1867	7.2083/11	2083/11	6.152.22.03.1
1868	7.2083/12	2083/12	6.152.22.03.1
1869	7.2083/14	2083/14	6.152.22.03.1
1870	7.2083/15	2083/15	6.152.22.03.1
1871	7.2083/17	2083/17	6.152.22.03.1
1872	7.2083/18	2083/18	6.152.22.03.1, 6.152.22.03.3
1873	7.2083/19	2083/19	6.152.22.03.1
1874	7.2083/20	2083/20	6.152.22.03.1
1875	7.2083/21	2083/21	6.152.22.03.1
1876	7.2083/22	2083/22	6.152.22.03.1
1877	7.2084/5	2084/5	6.152.22.03.1
1878	7.2084/6	2084/6	6.152.22.03.1, 6.152.22.03.3
1879	7.2084/7	2084/7	6.152.22.03.1
1880	7.2084/9	2084/9	6.152.22.03.1
1881	7.2084/11	2084/11	6.152.22.03.1
1882	7.2084/12	2084/12	6.152.22.03.1
1883	7.2085/7	2085/7	6.152.22.03.1
1884	7.2085/11	2085/11	6.152.22.03.1, 6.152.22.03.3
1885	7.2085/12	2085/12	6.152.22.03.1, 6.152.22.03.3
1886	7.2085/13	2085/13	6.152.22.03.1
1887	7.2085/14	2085/14	6.152.22.03.1
1888	7.2085/15	2085/15	6.152.22.03.1
1889	7.2085/16	2085/16	6.152.22.03.1
1890	7.2086/3	2086/3	6.152.22.03.1, 6.152.22.03.3
1891	7.2086/4	2086/4	6.152.22.03.1
1892	7.2086/5	2086/5	6.152.22.03.1
1893	7.2086/6	2086/6	6.152.22.03.1
1894	7.2087/3	2087/3	6.152.22.03.1, 6.152.22.03.3
1895	7.2087/4	2087/4	6.152.22.03.1
1896	7.2087/5	2087/5	6.152.22.03.1
1897	7.2087/6	2087/6	6.152.22.03.1
1898	7.2088/6	2088/6	6.152.22.03.1, 6.152.22.03.3
1899	7.2088/7	2088/7	6.152.22.03.1, 6.152.22.03.3
1900	7.2088/10	2088/10	6.152.22.03.1
1901	7.2088/12	2088/12	6.152.22.03.1
1902	7.2088/13	2088/13	6.152.22.03.1

Sporządził: Jakub Plata

Data sporządzenia: 23.08.2025

Lp.	Dotychczasowy numer działki	Aktualny numer działki	Godła mapy w skali 1:1000
1903	7.2088/15	2088/15	6.152.22.03.1
1904	7.2088/16	2088/16	6.152.22.03.1
1905	7.2088/18	2088/18	6.152.22.03.1
1906	7.2088/19	2088/19	6.152.22.03.1
1907	7.2088/20	2088/20	6.152.22.03.1
1908	7.2088/21	2088/21	6.152.22.03.1
1909	7.2088/22	2088/22	6.152.22.03.1
1910	7.2088/23	2088/23	6.152.22.03.1
1911	7.2088/24	2088/24	6.152.22.03.1
1912	7.2088/25	2088/25	6.152.22.03.1
1913	7.2088/26	2088/26	6.152.22.03.1, 6.152.22.03.3
1914	7.2089/1	2089/1	6.152.22.03.1
1915	7.2089/3	2089/3	6.152.22.03.1
1916	7.2089/4	2089/4	6.152.22.03.1
1917	7.2089/5	2089/5	6.152.22.03.1
1918	7.2090/3	2090/3	6.152.22.03.1, 6.152.22.03.3
1919	7.2090/4	2090/4	6.152.22.03.1
1920	7.2090/5	2090/5	6.152.22.03.1
1921	7.2091/2	2091/2	6.152.22.03.1
1922	7.2091/3	2091/3	6.152.22.03.1
1923	7.2092/2	2092/2	6.152.22.03.1
1924	7.2092/3	2092/3	6.152.22.03.1
1925	7.2093/2	2093/2	6.152.22.03.1
1926	7.2093/3	2093/3	6.152.22.03.1
1927	7.2094/2	2094/2	6.152.22.03.1
1928	7.2094/3	2094/3	6.152.22.03.1
1929	7.2095/2	2095/2	6.152.22.03.1
1930	7.2095/3	2095/3	6.152.22.03.1
1931	7.2095/4	2095/4	6.152.22.03.1
1932	7.2095/5	2095/5	6.152.22.03.1
1933	7.2096/1	2096/1	6.152.22.03.1
1934	7.2096/2	2096/2	6.152.22.03.1
1935	7.2096/3	2096/3	6.152.22.03.1
1936	7.2097/1	2097/1	6.152.22.03.1
1937	7.2097/2	2097/2	6.152.22.03.1
1938	7.2097/3	2097/3	6.152.22.03.1
1939	7.2098/1	2098/1	6.152.22.03.1
1940	7.2098/2	2098/2	6.152.22.03.1
1941	7.2098/3	2098/3	6.152.22.03.1
1942	7.2099/1	2099/1	6.152.22.03.1
1943	7.2099/2	2099/2	6.152.22.03.1
1944	7.2100	2100	6.152.22.03.1
1945	7.2101	2101	6.152.22.03.1
1946	7.2102	2102	6.152.22.03.1
1947	7.2103	2103	6.152.22.03.1
1948	7.2104	2104	6.152.22.03.1

Sporządził: Jakub Plata

Data sporządzenia: 23.08.2025

Lp.	Dotychczasowy numer działki	Aktualny numer działki	Godła mapy w skali 1:1000
1949	7.2105	2105	6.152.22.03.1
1950	7.2106	2106	6.152.22.03.1
1951	7.2107	2107	6.152.22.03.1
1952	7.2108	2108	6.152.22.03.1
1953	7.2109	2109	6.152.22.03.1
1954	7.2110	2110	6.152.22.03.1
1955	7.2111	2111	6.152.22.03.1
1956	7.2112	2112	6.152.22.03.1, 6.152.22.03.2
1957	7.2113	2113	6.152.22.03.1, 6.152.22.03.2
1958	7.2114	2114	6.152.22.03.1, 6.152.22.03.2
1959	7.2115	2115	6.152.22.03.2
1960	7.3210	3210	6.152.22.03.1
1961	7.3211	3211	6.152.22.03.1
1962	7.3227	3227	6.152.22.03.1
1963	7.3228	3228	6.152.22.03.1
1964	7.3424/4	3424/4	6.152.22.03.1
1965	7.3424/5	3424/5	6.152.22.03.1
1966	7.3424/6	3424/6	6.152.22.03.1
1967	7.3424/8	3424/8	6.152.22.03.1
1968	7.3424/10	3424/10	6.152.22.03.1
1969	7.3424/12	3424/12	6.152.22.03.1
1970	7.3424/13	3424/13	6.152.22.03.1
1971	7.3424/14	3424/14	6.152.22.03.1
1972	7.3424/15	3424/15	6.152.22.03.1
1973	7.3424/16	3424/16	6.152.22.03.1
1974	7.3424/17	3424/17	6.152.22.03.1
1975	7.3424/18	3424/18	6.152.22.03.1
1976	7.3424/19	3424/19	6.152.22.03.1
1977	7.3424/20	3424/20	6.152.22.03.1
1978	7.3424/21	3424/21	6.152.22.03.1
1979	7.3424/23	3424/23	6.152.22.03.1
1980	7.3424/24	3424/24	6.152.22.03.1
1981	7.3424/25	3424/25	6.152.22.03.1
1982	7.3424/26	3424/26	6.152.22.03.1
1983	7.3424/27	3424/27	6.152.22.03.1
1984	7.3424/28	3424/28	6.152.22.03.1
1985	7.3424/29	3424/29	6.152.22.03.1
1986	7.3424/30	3424/30	6.152.22.03.1
1987	7.3424/31	3424/31	6.152.22.03.1
1988	7.3424/32	3424/32	6.152.22.03.1
1989	7.3424/34	3424/34	6.152.22.03.1
1990	7.3424/35	3424/35	6.152.22.03.1
1991	7.3424/36	3424/36	6.152.22.03.1
1992	7.3424/37	3424/37	6.152.22.03.1
1993	7.3424/38	3424/38	6.152.22.03.1

Sporządził: Jakub Plata

Data sporządzenia: 23.08.2025

Lp.	Dotychczasowy numer działki	Aktualny numer działki	Godła mapy w skali 1:1000
1994	7.3424/39	3424/39	6.152.22.03.1
1995	7.3424/46	3424/46	6.152.22.03.1
1996	7.3424/47	3424/47	6.152.22.03.1
1997	7.3424/49	3424/49	6.152.22.03.1
1998	7.3424/51	3424/51	6.152.22.03.1
1999	7.3424/54	3424/54	6.152.22.03.1
2000	7.3424/55	3424/55	6.152.22.03.1
2001	7.3424/56	3424/56	6.152.22.03.1
2002	7.3424/57	3424/57	6.152.22.03.1
2003	7.3424/58	3424/58	6.152.22.03.1
2004	7.3424/59	3424/59	6.152.22.03.1
2005	7.3424/64	3424/64	6.152.22.03.1
2006	7.3424/66	3424/66	6.152.22.03.1
2007	7.3424/67	3424/67	6.152.22.03.1
2008	7.3424/68	3424/68	6.152.22.03.1
2009	7.3424/69	3424/69	6.152.22.03.1
2010	7.3424/71	3424/71	6.152.22.03.1
2011	7.3424/73	3424/73	6.152.22.03.1
2012	7.3424/76	3424/76	6.152.22.03.1
2013	7.3424/77	3424/77	6.152.22.03.1
2014	7.3424/78	3424/78	6.152.22.03.1
2015	7.3424/79	3424/79	6.152.22.03.1
2016	7.3424/80	3424/80	6.152.22.03.1
2017	7.3424/81	3424/81	6.152.22.03.1
2018	7.3424/82	3424/82	6.152.22.03.1
2019	7.3424/83	3424/83	6.152.22.03.1
2020	7.3424/84	3424/84	6.152.22.03.1
2021	7.3424/85	3424/85	6.152.22.03.1
2022	7.3424/86	3424/86	6.152.22.03.1
2023	7.3424/87	3424/87	6.152.22.03.1
2024	7.3424/88	3424/88	6.152.22.03.1
2025	7.3424/89	3424/89	6.152.22.03.1
2026	7.3424/90	3424/90	6.152.22.03.1
2027	7.3424/91	3424/91	6.152.22.03.1
2028	7.3424/92	3424/92	6.152.22.03.1
2029	7.3424/93	3424/93	6.152.22.03.1
2030	7.3424/97	3424/97	6.152.22.03.1
2031	7.3424/98	3424/98	6.152.22.03.1
2032	7.3424/99	3424/99	6.152.22.03.1
2033	7.3424/100	3424/100	6.152.22.03.1
2034	7.3424/101	3424/101	6.152.22.03.1
2035	7.3424/102	3424/102	6.152.22.03.1
2036	7.3424/103	3424/103	6.152.22.03.1
2037	7.3424/105	3424/105	6.152.22.03.1
2038	7.3424/108	3424/108	6.152.22.03.1
2039	7.3424/110	3424/110	6.152.22.03.1
2040	7.3424/111	3424/111	6.152.22.03.1
2041	7.3424/112	3424/112	6.152.22.03.1

Sporządził: Jakub Plata

Data sporządzenia: 23.08.2025

Lp.	Dotychczasowy numer działki	Aktualny numer działki	Godła mapy w skali 1:1000
2042	7.3424/113	3424/113	6.152.22.03.1
2043	7.3424/114	3424/114	6.152.22.03.1
2044	7.3424/115	3424/115	6.152.22.03.1
2045	7.3424/118	3424/118	6.152.22.03.1
2046	7.3424/123	3424/123	6.152.22.03.1
2047	7.3424/124	3424/124	6.152.22.03.1
2048	7.3424/125	3424/125	6.152.22.03.1
2049	7.3424/126	3424/126	6.152.22.03.1
2050	7.3424/127	3424/127	6.152.22.03.1
2051	7.3424/128	3424/128	6.152.22.03.1
2052	7.3424/129	3424/129	6.152.22.03.1
2053	7.3424/130	3424/130	6.152.22.03.1
2054	7.3424/131	3424/131	6.152.22.03.1
2055	7.3424/132	3424/132	6.152.22.03.1
2056	7.3424/133	3424/133	6.152.22.03.1
2057	7.3424/134	3424/134	6.152.22.03.1
2058	7.3424/135	3424/135	6.152.22.03.1
2059	7.3424/136	3424/136	6.152.22.03.1
2060	7.3424/137	3424/137	6.152.22.03.1
2061	7.3424/138	3424/138	6.152.22.03.1
2062	7.3424/139	3424/139	6.152.22.03.1
2063	7.3424/140	3424/140	6.152.22.03.1
2064	7.3424/141	3424/141	6.152.22.03.1
2065	7.3424/142	3424/142	6.152.22.03.1
2066	7.3424/143	3424/143	6.152.22.03.1
2067	7.3424/144	3424/144	6.152.22.03.1
2068	7.3424/145	3424/145	6.152.22.03.1
2069	7.3424/146	3424/146	6.152.22.03.1
2070	7.3424/147	3424/147	6.152.22.03.1
2071	7.3424/148	3424/148	6.152.22.03.1
2072	7.3424/149	3424/149	6.152.22.03.1
2073	7.3424/150	3424/150	6.152.22.03.1
2074	7.3424/151	3424/151	6.152.22.03.1
2075	7.3424/152	3424/152	6.152.22.03.1
2076	7.3424/153	3424/153	6.152.22.03.1
2077	7.3424/154	3424/154	6.152.22.03.1
2078	7.3424/155	3424/155	6.152.22.03.1
2079	7.3424/156	3424/156	6.152.22.03.1
2080	7.3424/157	3424/157	6.152.22.03.1
2081	7.3424/158	3424/158	6.152.22.03.1
2082	7.3424/159	3424/159	6.152.22.03.1
2083	7.3424/160	3424/160	6.152.22.03.1
2084	7.3424/161	3424/161	6.152.22.03.1
2085	7.3424/162	3424/162	6.152.22.03.1
2086	7.3424/163	3424/163	6.152.22.03.1
2087	7.3424/164	3424/164	6.152.22.03.1
2088	7.3424/165	3424/165	6.152.22.03.1
2089	7.3424/166	3424/166	6.152.22.03.1

Sporządził: Jakub Plata

Data sporządzenia: 23.08.2025

Lp.	Dotychczasowy numer działki	Aktualny numer działki	Godła mapy w skali 1:1000
2090	7.3424/167	3424/167	6.152.22.03.1
2091	7.3424/168	3424/168	6.152.22.03.1
2092	7.3424/169	3424/169	6.152.22.03.1
2093	7.3424/170	3424/170	6.152.22.03.1
2094	7.3424/171	3424/171	6.152.22.03.1
2095	7.3424/172	3424/172	6.152.22.03.1
2096	7.3424/173	3424/173	6.152.22.03.1
2097	7.3424/174	3424/174	6.152.22.03.1
2098	7.3424/175	3424/175	6.152.22.03.1
2099	7.3424/176	3424/176	6.152.22.03.1
2100	7.3424/177	3424/177	6.152.22.03.1
2101	7.3424/178	3424/178	6.152.22.03.1
2102	7.3424/179	3424/179	6.152.22.03.1
2103	7.3424/180	3424/180	6.152.22.03.1
2104	7.3424/181	3424/181	6.152.22.03.1
2105	7.3424/182	3424/182	6.152.22.03.1
2106	7.3424/183	3424/183	6.152.22.03.1
2107	7.3424/184	3424/184	6.152.22.03.1
2108	7.3424/185	3424/185	6.152.22.03.1
2109	7.3424/186	3424/186	6.152.22.03.1
2110	7.3424/187	3424/187	6.152.22.03.1
2111	7.3424/188	3424/188	6.152.22.03.1
2112	7.3424/189	3424/189	6.152.22.03.1
2113	7.3424/190	3424/190	6.152.22.03.1
2114	7.3424/191	3424/191	6.152.22.03.1
2115	7.3424/192	3424/192	6.152.22.03.1
2116	7.3424/193	3424/193	6.152.22.03.1
2117	7.3424/194	3424/194	6.152.22.03.1
2118	7.3424/195	3424/195	6.152.22.03.1
2119	7.3424/196	3424/196	6.152.22.03.1
2120	7.3424/197	3424/197	6.152.22.03.1
2121	7.3424/198	3424/198	6.152.22.03.1
2122	7.3424/199	3424/199	6.152.22.03.1
2123	7.3424/200	3424/200	6.152.22.03.1
2124	7.3424/201	3424/201	6.152.22.03.1
2125	7.3424/202	3424/202	6.152.22.03.1
2126	7.3424/203	3424/203	6.152.22.03.1
2127	7.3424/204	3424/204	6.152.22.03.1
2128	7.3424/205	3424/205	6.152.22.03.1
2129	7.3424/206	3424/206	6.152.22.03.1
2130	7.3424/207	3424/207	6.152.22.03.1
2131	7.3424/208	3424/208	6.152.22.03.1
2132	7.3424/209	3424/209	6.152.22.03.1
2133	7.3424/210	3424/210	6.152.22.03.1
2134	7.3424/211	3424/211	6.152.22.03.1
2135	7.3424/212	3424/212	6.152.22.03.1
2136	7.3424/213	3424/213	6.152.22.03.1
2137	7.3424/214	3424/214	6.152.22.03.1

Sporządził: Jakub Plata

Data sporządzenia: 23.08.2025

Lp.	Dotychczasowy numer działki	Aktualny numer działki	Godła mapy w skali 1:1000
2138	7.3424/215	3424/215	6.152.22.03.1
2139	7.3424/216	3424/216	6.152.22.03.1
2140	7.3424/218	3424/218	6.152.22.03.1
2141	7.3424/219	3424/219	6.152.22.03.1
2142	7.3424/220	3424/220	6.152.22.03.1
2143	7.3424/221	3424/221	6.152.22.03.1
2144	7.3424/222	3424/222	6.152.22.03.1
2145	7.3424/223	3424/223	6.152.22.03.1
2146	7.3424/224	3424/224	6.152.22.03.1
2147	7.3424/225	3424/225	6.152.22.03.1
2148	7.3424/226	3424/226	6.152.22.03.1
2149	7.3424/227	3424/227	6.152.22.03.1
2150	7.3424/228	3424/228	6.152.22.03.1
2151	7.3424/229	3424/229	6.152.22.03.1
2152	7.3424/230	3424/230	6.152.22.03.1
2153	7.3424/231	3424/231	6.152.22.03.1
2154	7.3424/232	3424/232	6.152.22.03.1
2155	7.3424/233	3424/233	6.152.22.03.1
2156	7.3424/234	3424/234	6.152.22.03.1
2157	7.3424/235	3424/235	6.152.22.03.1
2158	7.3424/236	3424/236	6.152.22.03.1
2159	7.3424/237	3424/237	6.152.22.03.1
2160	7.3424/239	3424/239	6.152.22.03.1
2161	7.3424/241	3424/241	6.152.22.03.1
2162	7.3424/242	3424/242	6.152.22.03.1
2163	7.3424/244	3424/244	6.152.22.03.1
2164	7.3424/246	3424/246	6.152.22.03.1
2165	7.3424/247	3424/247	6.152.22.03.1
2166	7.3424/249	3424/249	6.152.22.03.1
2167	7.3424/250	3424/250	6.152.22.03.1
2168	7.3424/251	3424/251	6.152.22.03.1
2169	7.3424/252	3424/252	6.152.22.03.1
2170	7.3424/253	3424/253	6.152.22.03.1
2171	7.3424/255	3424/255	6.152.22.03.1
2172	7.3424/256	3424/256	6.152.22.03.1
2173	7.3424/257	3424/257	6.152.22.03.1
2174	7.3424/258	3424/258	6.152.22.03.1
2175	7.3424/259	3424/259	6.152.22.03.1
2176	7.3424/260	3424/260	6.152.22.03.1
2177	7.3424/261	3424/261	6.152.22.03.1
2178	7.3424/262	3424/262	6.152.22.03.1
2179	7.3424/263	3424/263	6.152.22.03.1
2180	7.3424/264	3424/264	6.152.22.03.1
2181	7.3424/265	3424/265	6.152.22.03.1
2182	7.3424/266	3424/266	6.152.22.03.1
2183	7.3424/267	3424/267	6.152.22.03.1
2184	7.3424/268	3424/268	6.152.22.03.1
2185	7.3424/269	3424/269	6.152.22.03.1

Sporządził: Jakub Plata

Data sporządzenia: 23.08.2025

Lp.	Dotychczasowy numer działki	Aktualny numer działki	Godła mapy w skali 1:1000
2186	7.3424/270	3424/270	6.152.22.03.1
2187	7.3424/271	3424/271	6.152.22.03.1
2188	7.3424/272	3424/272	6.152.22.03.1
2189	7.3424/273	3424/273	6.152.22.03.1
2190	7.3424/274	3424/274	6.152.22.03.1
2191	7.3424/275	3424/275	6.152.22.03.1
2192	7.3424/276	3424/276	6.152.22.03.1
2193	7.3424/277	3424/277	6.152.22.03.1
2194	7.3424/278	3424/278	6.152.22.03.1
2195	7.3424/280	3424/280	6.152.22.03.1
2196	7.3424/281	3424/281	6.152.22.03.1
2197	7.3424/282	3424/282	6.152.22.03.1
2198	7.3424/283	3424/283	6.152.22.03.1
2199	7.3424/284	3424/284	6.152.22.03.1
2200	7.3424/285	3424/285	6.152.22.03.1
2201	7.3424/286	3424/286	6.152.22.03.1
2202	7.3424/287	3424/287	6.152.22.03.1
2203	7.3425/1	3425/1	6.152.22.03.1
2204	7.3425/2	3425/2	6.152.22.03.1
2205	7.3426/1	3426/1	6.152.22.03.1
2206	7.3426/3	3426/3	6.152.22.03.1
2207	7.3426/4	3426/4	6.152.22.03.1
2208	7.3427/1	3427/1	6.152.22.03.1
2209	7.3427/2	3427/2	6.152.22.03.1
2210	7.3427/3	3427/3	6.152.22.03.1
2211	7.3427/4	3427/4	6.152.22.03.1
2212	7.3428/2	3428/2	6.152.22.03.1
2213	7.3428/3	3428/3	6.152.22.03.1
2214	7.3428/4	3428/4	6.152.22.03.1
2215	7.3428/5	3428/5	6.152.22.03.1
2216	7.3428/6	3428/6	6.152.22.03.1
2217	7.3428/7	3428/7	6.152.22.03.1
2218	7.3428/8	3428/8	6.152.22.03.1
2219	7.3428/11	3428/11	6.152.22.03.1
2220	7.3428/12	3428/12	6.152.22.03.1
2221	7.3428/13	3428/13	6.152.22.03.1
2222	7.3428/14	3428/14	6.152.22.03.1
2223	7.3428/15	3428/15	6.152.22.03.1
2224	7.3428/17	3428/17	6.152.22.03.1
2225	7.3428/18	3428/18	6.152.22.03.1
2226	7.3428/19	3428/19	6.152.22.03.1
2227	8.598	598	Tylko rejestr, brak na mapie, rozbieżność
2228	8.599/1	599/1	6.152.22.02.1, 6.152.22.02.3

Lp.	Dotychczasowy numer działki	Aktualny numer działki	Godła mapy w skali 1:1000
2229	8.599/2	599/2	6.152.22.02.1, 6.152.22.02.3
2230	8.599/4	599/4	6.152.22.02.1, 6.152.22.02.3
2231	8.599/6	599/6	6.152.22.02.1
2232	8.599/7	599/7	6.152.22.02.1, 6.152.22.02.3
2233	8.599/9	599/9	6.152.22.02.3
2234	8.599/10	599/10	6.152.22.02.1, 6.152.22.02.3
2235	8.599/11	599/11	6.152.22.02.1, 6.152.22.02.3
2236	8.599/12	599/12	6.152.22.02.1, 6.152.22.02.3
2237	8.904/3	3799/3	6.152.22.04, 6.152.22.02.3
2238	8.904/7	3799/7	Tylko rejestr, brak na mapie, rozbieżność
2239	8.904/9	3799/9	6.152.22.04, 6.152.22.02.3
2240	8.904/11	3799/11	6.152.22.04, 6.152.22.02.3
2241	8.904/13	3799/13	6.152.22.04, 6.152.22.02.3
2242	8.904/14	3799/14	6.152.22.02, 6.152.22.04
2243	8.904/17	3799/17	6.152.22.02
2244	8.904/18	3799/18	6.152.22.02
2245	8.904/19	3799/19	6.152.22.02
2246	8.904/20	3799/20	6.152.22.02
2247	8.904/21	3799/21	6.152.22.02
2248	8.904/23	3799/23	6.152.22.02, 6.152.22.04
2249	8.904/24	3799/24	6.152.22.02
2250	8.904/25	3799/25	6.152.22.02
2251	8.904/26	3799/26	6.152.22.02
2252	8.904/27	3799/27	6.152.22.02
2253	8.904/28	3799/28	6.152.22.02
2254	8.904/29	3799/29	6.152.22.02
2255	8.904/30	3799/30	6.152.22.02, 6.152.22.04
2256	8.904/31	3799/31	6.152.22.02, 6.152.22.04
2257	8.904/32	3799/32	6.152.22.04
2258	8.904/33	3799/33	6.152.22.04

Sporządził: Jakub Plata

Data sporządzenia: 23.08.2025

Lp.	Dotychczasowy numer działki	Aktualny numer działki	Godła mapy w skali 1:1000
2259	8.904/34	3799/34	6.152.22.02, 6.152.22.04
2260	8.904/35	3799/35	6.152.22.04
2261	8.904/36	3799/36	6.152.22.04
2262	8.904/37	3799/37	6.152.22.02
2263	8.904/38	3799/38	6.152.22.02, 6.152.22.04
2264	8.907	907	6.152.22.02, 6.152.22.02.1
2265	8.908/1	908/1	6.152.22.02, 6.152.22.02.1
2266	8.908/2	908/2	6.152.22.02.1
2267	8.908/3	908/3	6.152.22.02, 6.152.22.02.1
2268	8.908/4	908/4	6.152.22.02
2269	8.908/5	908/5	6.152.22.02
2270	8.908/6	908/6	6.152.22.02, 6.152.22.02.1
2271	8.909/2	909/2	6.152.22.02.1, 6.152.22.02.3
2272	8.909/3	909/3	6.152.22.02.1
2273	8.909/4	909/4	6.152.22.02.1
2274	8.910	910	6.152.22.02, 6.152.22.04, 6.152.22.02.1, 6.152.22.02.3
2275	8.911	911	6.152.22.04, 6.152.22.02.3
2276	8.912	912	6.152.22.04, 6.152.22.02.3
2277	8.918/3	3512/3	6.152.22.02.1
2278	8.918/4	3512/4	6.152.22.02.1
2279	8.918/5	3512/5	6.152.22.02.1
2280	8.918/6	3512/6	6.152.22.02.1
2281	8.918/7	3512/7	6.152.22.02.1
2282	8.918/8	3512/8	6.152.22.02.1
2283	8.919/1	919/1	6.152.22.02.1
2284	8.919/3	919/3	6.152.22.02.1
2285	8.919/4	919/4	Tylko rejestr, brak na mapie, rozbieżność
2286	8.920	920	6.152.22.02.1
2287	8.926/2	926/2	6.152.22.02.1
2288	8.926/4	926/4	6.152.22.02.1
2289	8.926/5	926/5	6.152.22.02.1
2290	8.926/6	926/6	6.152.22.02.1
2291	8.927/1	927/1	6.152.22.02.1

Sporządził: Jakub Plata

Data sporządzenia: 23.08.2025

Lp.	Dotychczasowy numer działki	Aktualny numer działki	Godła mapy w skali 1:1000
2292	8.927/2	927/2	6.152.22.02.1
2293	8.928/1	928/1	6.152.22.02.1
2294	8.928/2	928/2	6.152.22.02.1
2295	8.929/1	929/1	6.152.22.02.1
2296	8.929/2	929/2	6.152.22.02.1
2297	8.930	930	6.152.22.02.1
2298	8.931	931	6.152.22.02.1
2299	8.932	932	6.152.22.02.1
2300	8.933	933	Tylko rejestr, brak na mapie, rozbieżność
2301	8.934	934	6.152.22.02.1
2302	8.973/2	973/2	6.152.22.04
2303	8.974/2	974/2	6.152.22.04
2304	8.975/1	975/1	6.152.22.04
2305	8.976/2	976/2	6.152.22.04
2306	8.977/4	977/4	6.152.22.04
2307	8.978/1	978/1	6.152.22.04
2308	8.979	979	6.152.22.04
2309	8.981/2	981/2	6.152.22.04
2310	8.983/1	983/1	6.152.22.04
2311	8.984/2	984/2	6.152.22.04
2312	8.985	985	6.152.22.04
2313	8.988	988	6.152.22.04
2314	8.989	989	6.152.22.04
2315	8.997/1	997/1	6.152.22.04
2316	8.1001	1001	6.152.22.04
2317	8.1002	1002	6.152.22.04
2318	8.1006/2	1006/2	6.152.22.04
2319	8.1007/2	1007/2	6.152.22.04
2320	8.1428/2	3497/2	6.152.22.02.1
2321	8.1428/3	3497/3	6.152.22.02.1
2322	8.1428/4	3497/4	6.152.22.02.1
2323	8.1429/1	3499/1	6.152.22.02.1
2324	8.1429/2	3499/2	6.152.22.02.1
2325	8.1430	3502	6.152.22.02.1
2326	8.1431	3508	6.152.22.02.1
2327	8.1432	3506	6.152.22.02.1
2328	8.1433	3507	6.152.22.02.1
2329	8.1434	3509	6.152.22.02.1
2330	8.1435	3514	6.152.22.02.1
2331	8.1436	3515	6.152.22.02.1
2332	8.1437	3517	6.152.22.02.1
2333	8.1438	3518	6.152.22.02.1
2334	8.1439	3521	6.152.22.02.1

Lp.	Dotychczasowy numer działki	Aktualny numer działki	Godła mapy w skali 1:1000
2335	8.1440	1440	Tylko rejestr, brak na mapie, rozbieżność
2336	8.1451/1	3537/1	6.152.22.02.1
2337	8.1451/2	3537/2	Tylko rejestr, brak na mapie, rozbieżność
2338	8.1452	3543	6.152.22.02.1, 6.152.22.02.3
2339	8.1453	3541	6.152.22.02.1
2340	8.1454	3544	6.152.22.02.1, 6.152.22.02.3
2341	8.1455	3547	6.152.22.02.1, 6.152.22.02.3
2342	8.1456	3542	6.152.22.02.1
2343	8.1457	3545	6.152.22.02.1, 6.152.22.02.3
2344	8.1458	3548	6.152.22.02.3
2345	8.1459	3550	6.152.22.02.3
2346	8.1460	3549	6.152.22.02.3
2347	8.1461/1	1461/1	6.152.22.02.3
2348	8.1461/2	1461/2	6.152.22.02.3
2349	8.1462	3551	6.152.22.02.3
2350	8.1463	3558	6.152.22.02.3
2351	8.1464	3554	6.152.22.02.3
2352	8.1465	3556	6.152.22.02.3
2353	8.1466	3559	6.152.22.02.3
2354	8.1467/1	3562/1	6.152.22.02.3
2355	8.1467/2	3562/2	6.152.22.02.3
2356	8.1468	3563	6.152.22.02.3
2357	8.1469	3573	6.152.22.02.3
2358	8.1471	1471	6.152.22.02.3
2359	8.1474/1	1474/1	6.152.22.02.3
2360	8.1474/2	1474/2	6.152.22.02.3
2361	8.1474/3	1474/3	6.152.22.02.3
2362	8.1475	1475	6.152.22.02.3
2363	8.1477/2	1477/2	6.152.22.02.3
2364	8.1477/3	1477/3	6.152.22.02.3
2365	8.1478/2	1478/2	6.152.22.02.3
2366	8.1478/3	1478/3	6.152.22.02.3
2367	8.1478/4	1478/4	6.152.22.02.3
2368	8.1478/5	1478/5	6.152.22.02.3
2369	8.1478/6	1478/6	6.152.22.02.3
2370	8.1478/7	1478/7	6.152.22.02.3
2371	8.1482	1482	6.152.22.02.3

Lp.	Dotychczasowy numer działki	Aktualny numer działki	Godła mapy w skali 1:1000
2372	8.1483	1483	6.152.22.04, 6.152.22.02.3
2373	8.1486	1486	6.152.22.04, 6.152.22.02.3
2374	8.1487	1487	6.152.22.04, 6.152.22.02.3
2375	8.1488	1488	6.152.22.02.3
2376	8.1489/1	1489/1	6.152.22.02.3
2377	8.1489/5	1489/5	6.152.22.04
2378	8.1489/6	1489/6	6.152.22.04
2379	8.1489/7	1489/7	6.152.22.04, 6.152.22.02.3
2380	8.1489/8	1489/8	6.152.22.04, 6.152.22.02.3
2381	8.1493/4	1493/4	6.152.22.04
2382	8.1493/5	1493/5	6.152.22.04, 6.152.22.02.3
2383	8.1493/6	1493/6	Tylko rejestr, brak na mapie, rozbieżność
2384	8.1494/2	1494/2	6.152.22.04, 6.152.22.02.1, 6.152.22.02.3
2385	8.1494/3	1494/3	6.152.22.04
2386	8.1494/4	1494/4	6.152.22.04
2387	8.1499	3511	6.152.22.02.1
2388	8.1500	3532	6.152.22.02.1, 6.152.22.02.3
2389	8.1501	3546	6.152.22.02.1, 6.152.22.02.3
2390	8.1543	3640	6.152.22.02.1, 6.152.22.02.3
2391	8.1543/1	3592/1	6.152.22.02.3
2392	8.1544	3801	Tylko rejestr, brak na mapie, rozbieżność
2393	8.1545/2	1545/2	6.152.22.02.3
2394	8.1545/3	1545/3	6.152.22.02.1, 6.152.22.02.3
2395	8.1545/4	1545/4	6.152.22.02.1, 6.152.22.02.3
2396	8.1546	3593	6.152.22.02.3
2397	8.1547	3612	6.152.22.02.3
2398	8.1548	3629	6.152.22.02.3
2399	8.1549	3643	6.152.22.02.3
2400	8.1550/1	1550/1	6.152.22.02.3

Sporządził: Jakub Plata

Data sporządzenia: 23.08.2025

Lp.	Dotychczasowy numer działki	Aktualny numer działki	Godła mapy w skali 1:1000
2401	8.1550/2	1550/2	6.152.22.02.3
2402	8.1551	3682	6.152.22.02.3
2403	8.1552/1	1552/1	6.152.22.02.3
2404	8.1552/2	1552/2	6.152.22.02.3
2405	8.1553/1	1553/1	Tylko rejestr, brak na mapie, rozbieżność
2406	8.1553/2	1553/2	Tylko rejestr, brak na mapie, rozbieżność
2407	8.1553	1553	6.152.22.02.3
2408	8.1554/5	1554/5	6.152.22.02.3
2409	8.1554/6	1554/6	6.152.22.02.3
2410	8.1555	1555	6.152.22.02.3
2411	8.1558	1558	6.152.22.02.3
2412	8.1559	1559	6.152.22.02.3
2413	8.1560	1560	6.152.22.02.3
2414	8.1561	1561	6.152.22.02.3
2415	8.1564	3618	6.152.22.02.3
2416	8.1565	3587	6.152.22.02.3
2417	8.1566	3588	6.152.22.02.3
2418	8.1567	1567	6.152.22.02.3
2419	8.1570	1570	6.152.22.02.3
2420	8.1571	1571	6.152.22.02.3
2421	8.1572	1572	6.152.22.02.3
2422	8.1573	1573	6.152.22.02.3
2423	8.1574	1574	6.152.22.02.3
2424	8.1575	3626	6.152.22.02.3
2425	8.1577/2	1577/2	6.152.22.02.3
2426	8.1578	3585	6.152.22.02.3
2427	8.1579	3584	6.152.22.02.3
2428	8.1580/3	1580/3	6.152.22.02.3
2429	8.1581/3	1581/3	6.152.22.02.3
2430	8.1582	3605	6.152.22.02.3
2431	8.1583	1583	6.152.22.02.3
2432	8.1584	1584	6.152.22.02.3, 6.152.22.02.4
2433	8.1585/2	1585/2	6.152.22.02.4, 6.152.22.07.2
2434	8.1585	1585	Tylko rejestr, brak na mapie, rozbieżność
2435	8.1586	1586	6.152.22.02.3, 6.152.22.02.4
2436	8.1587/2	1587/2	6.152.22.02.3

Sporządził: Jakub Plata

Data sporządzenia: 23.08.2025

Lp.	Dotychczasowy numer działki	Aktualny numer działki	Godła mapy w skali 1:1000
2437	8.1588/2	1588/2	6.152.22.02.3, 6.152.22.02.4
2438	8.1589/2	1589/2	6.152.22.02.4
2439	8.1590/2	1590/2	6.152.22.02.4
2440	8.1591/2	1591/2	6.152.22.02.4
2441	8.1592/2	1592/2	6.152.22.02.4
2442	8.1593/2	1593/2	6.152.22.02.4
2443	8.1594/2	1594/2	6.152.22.02.4
2444	8.1595/2	1595/2	6.152.22.02.4
2445	8.1596/2	1596/2	6.152.22.02.4
2446	8.1597/2	1597/2	6.152.22.02.4
2447	8.1598/2	1598/2	6.152.22.02.4
2448	8.1599/2	1599/2	6.152.22.02.4
2449	8.1600/2	1600/2	6.152.22.02.4
2450	8.1602/2	1602/2	6.152.22.02.4
2451	8.1603/3	1603/3	6.152.22.02.4
2452	8.1636	3691	6.152.22.02.4
2453	8.1685	1685	6.152.22.02.3, 6.152.22.02.4
2454	8.1686/2	1686/2	6.152.22.02.4, 6.152.22.07.2
2455	8.1767/2	1767/2	6.152.22.02.3
2456	8.1767/3	1767/3	6.152.22.02.3
2457	8.1767/4	1767/4	6.152.22.02.3
2458	8.1778/1	1778/1	6.152.22.02.3, 6.152.22.02.4
2459	8.1778/2	1778/2	6.152.22.02.3
2460	8.2638/2	2638/2	6.152.22.02.4
2461	8.2638/3	2638/3	6.152.22.02.4
2462	8.2638/4	2638/4	6.152.22.02.4
2463	8.2639	2639	6.152.22.02.4
2464	8.2640	2640	6.152.22.02.4
2465	8.2641	2641	6.152.22.02.4
2466	8.2642	2642	6.152.22.02.4
2467	8.2643	2643	6.152.22.02.4
2468	8.2644/1	2644/1	6.152.22.02.4
2469	8.2644/2	2644/2	6.152.22.02.4
2470	8.2645	2645	6.152.22.02.4
2471	8.2646/1	2646/1	6.152.22.02.4
2472	8.2646/2	2646/2	6.152.22.02.4
2473	8.2647	2647	6.152.22.02.4
2474	8.2648/8	2648/8	6.152.22.02.4, 6.152.22.07.2
2475	8.2648/10	2648/10	6.152.22.07.2
2476	8.2648/11	2648/11	6.152.22.07.2

Lp.	Dotychczasowy numer działki	Aktualny numer działki	Godła mapy w skali 1:1000
2477	8.2648/12	2648/12	Tylko rejestr, brak na mapie, rozbieżność
2478	8.2649/1	2649/1	6.152.22.04
2479	8.2649/2	2649/2	6.152.22.04
2480	8.2649/3	2649/3	6.152.22.04
2481	9.24/1	24/1	6.152.22.02.2
2482	9.24/2	24/2	6.152.22.02.2
2483	9.25	25	6.152.22.02.2
2484	9.26/1	26/1	6.152.22.02.2
2485	9.26/2	26/2	6.152.22.02.2
2486	9.27	27	6.152.22.02.2
2487	9.28/1	28/1	6.152.22.02.2
2488	9.28/2	28/2	6.152.22.02.2
2489	9.29	29	6.152.22.02.2
2490	9.30	30	6.152.22.02.2
2491	9.31	31	6.152.22.02.2
2492	9.32	32	6.152.22.02.2
2493	9.33	33	6.152.22.02.2
2494	9.34	34	6.152.22.02.2
2495	9.35	35	6.152.22.02.2
2496	9.36	36	6.152.22.02.2
2497	9.37	37	6.152.22.02.2
2498	9.39	39	6.152.22.02.2, 6.153.22.22.4
2499	9.40/2	40/2	6.152.22.02.1, 6.152.22.02.2
2500	9.40/3	40/3	6.152.22.02.1, 6.152.22.02.2
2501	9.40/4	40/4	6.152.22.02.1, 6.152.22.02.2
2502	9.41	41	6.152.22.02.1, 6.152.22.02.2
2503	9.42/1	42/1	6.152.22.02.1, 6.152.22.02.2
2504	9.42/2	42/2	6.152.22.02.2
2505	9.43/1	43/1	6.152.22.02.2
2506	9.43/2	43/2	6.152.22.02.2
2507	9.43/3	43/3	6.152.22.02.2
2508	9.43/4	43/4	6.152.22.02.2
2509	9.43/5	43/5	6.152.22.02.2
2510	9.43/6	43/6	6.152.22.02.2
2511	9.44	44	6.152.22.02.2
2512	9.45	45	6.152.22.02.2
2513	9.46	46	6.152.22.02.2
2514	9.47/1	47/1	6.152.22.02.2
2515	9.47/2	47/2	6.152.22.02.2

Sporządził: Jakub Plata

Data sporządzenia: 23.08.2025

Lp.	Dotychczasowy numer działki	Aktualny numer działki	Godła mapy w skali 1:1000
2516	9.48/3	48/3	6.152.22.02.2
2517	9.48/5	48/5	6.152.22.02.2
2518	9.48/6	48/6	6.152.22.02.2
2519	9.48/7	48/7	6.152.22.02.2
2520	9.48/8	48/8	6.152.22.02.2
2521	9.49	49	6.152.22.02.2
2522	9.50	50	6.152.22.02.2
2523	9.51	51	6.152.22.02.2
2524	9.52	52	6.152.22.02.2
2525	9.53	53	6.152.22.02.2
2526	9.54	54	6.152.22.02.2
2527	9.55	55	6.152.22.02.2
2528	9.56	56	6.152.22.02.2
2529	9.57	57	6.152.22.02.2
2530	9.58	58	6.152.22.02.2
2531	9.59	59	6.152.22.02.2
2532	9.60	60	6.152.22.02.2
2533	9.61	61	6.152.22.02.2
2534	9.62	62	6.152.22.02.2
2535	9.63	63	6.152.22.02.2
2536	9.64	64	6.152.22.02.2
2537	9.65	65	6.152.22.02.2
2538	9.66	66	6.152.22.02.2
2539	9.67	67	6.152.22.02.2
2540	9.68	68	6.152.22.02.2
2541	9.69	69	6.152.22.02.2
2542	9.70	70	6.152.22.02.2
2543	9.71	71	6.152.22.02.2
2544	9.72	72	6.152.22.02.2
2545	9.73	73	6.152.22.02.2
2546	9.74/1	74/1	6.152.22.02.2
2547	9.74/3	74/3	6.152.22.02.2
2548	9.74/6	74/6	6.152.22.02.2
2549	9.74/7	74/7	6.152.22.02.2
2550	9.74/9	74/9	6.152.22.02.2
2551	9.74/10	74/10	6.152.22.02.2
2552	9.74/11	74/11	6.152.22.02.2
2553	9.75	75	6.152.22.02.2
2554	9.76	76	6.152.22.02.2
2555	9.77	77	6.152.22.02.2
2556	9.78	78	6.152.22.02.2
2557	9.79/1	79/1	6.152.22.02.2
2558	9.79/2	79/2	6.152.22.02.2
2559	9.80/1	80/1	6.152.22.02.2
2560	9.80/2	80/2	6.152.22.02.2
2561	9.81/2	81/2	6.152.22.02.2
2562	9.81/3	81/3	6.152.22.02.2
2563	9.81/4	81/4	6.152.22.02.2

Sporządził: Jakub Plata

Data sporządzenia: 23.08.2025

Lp.	Dotychczasowy numer działki	Aktualny numer działki	Godła mapy w skali 1:1000
2564	9.81/5	81/5	6.152.22.02.2, 6.152.22.02.4
2565	9.81/6	81/6	6.152.22.02.2
2566	9.81/7	81/7	6.152.22.02.2, 6.152.22.02.4
2567	9.82	82	6.152.22.02.2, 6.152.22.02.4
2568	9.83/1	83/1	6.152.22.02.2
2569	9.83/2	83/2	6.152.22.02.2
2570	9.84	84	6.152.22.02.2
2571	9.85	85	6.152.22.02.2
2572	9.86	86	6.152.22.02.2
2573	9.87	87	6.152.22.02.2
2574	9.88	88	6.152.22.02.2
2575	9.89	89	6.152.22.02.2
2576	9.90	90	6.152.22.02.2
2577	9.91/1	91/1	6.152.22.02.2
2578	9.91/4	91/4	6.152.22.02.2
2579	9.91/5	91/5	6.152.22.02.2
2580	9.91/6	91/6	6.152.22.02.2
2581	9.92	92	6.152.22.02.2
2582	9.93	93	6.152.22.02.2
2583	9.94	94	6.152.22.02.2
2584	9.95	95	6.152.22.02.2
2585	9.96	96	6.152.22.02.2
2586	9.97	97	6.152.22.02.2
2587	9.98	98	6.152.22.02.2
2588	9.99	99	6.152.22.02.2
2589	9.100	100	6.152.22.02.2
2590	9.101	101	6.152.22.02.2
2591	9.102/1	102/1	6.152.22.02.2
2592	9.102/2	102/2	6.152.22.02.2
2593	9.103	103	6.152.22.02.2
2594	9.104	104	6.152.22.02.2
2595	9.105	105	6.152.22.02.2
2596	9.106	106	6.152.22.02.2
2597	9.107	107	6.152.22.02.2
2598	9.108/1	108/1	6.152.22.02.2
2599	9.108/2	108/2	6.152.22.02.2
2600	9.109/2	109/2	6.152.22.02.2
2601	9.109/3	109/3	6.152.22.02.2
2602	9.109/4	109/4	6.152.22.02.2
2603	9.109/5	109/5	6.152.22.02.2
2604	9.109/8	109/8	6.152.22.02.2
2605	9.109/9	109/9	6.152.22.02.2
2606	9.109/10	109/10	6.152.22.02.2
2607	9.110	110	6.152.22.02.2
2608	9.111	111	6.152.22.02.2

Sporządził: Jakub Plata

Data sporządzenia: 23.08.2025

Lp.	Dotychczasowy numer działki	Aktualny numer działki	Godła mapy w skali 1:1000
2609	9.112/3	112/3	6.152.22.02.2
2610	9.112/4	112/4	6.152.22.02.2
2611	9.112/5	112/5	6.152.22.02.2
2612	9.112/6	112/6	6.152.22.02.2
2613	9.112/7	112/7	6.152.22.02.2
2614	9.113/2	113/2	6.152.22.02.2
2615	9.113/6	113/6	6.152.22.02.2
2616	9.113/8	113/8	6.152.22.02.2
2617	9.113/9	113/9	6.152.22.02.2
2618	9.113/11	113/11	6.152.22.02.2
2619	9.113/12	113/12	6.152.22.02.2
2620	9.113/13	113/13	6.152.22.02.2
2621	9.113/14	113/14	6.152.22.02.2
2622	9.113/15	113/15	6.152.22.02.2
2623	9.113/16	113/16	6.152.22.02.2
2624	9.114	114	6.152.22.02.2
2625	9.115	115	6.152.22.02.2
2626	9.116	116	6.152.22.02.2
2627	9.117	117	6.152.22.02.2
2628	9.118	118	6.152.22.02.2
2629	9.119/2	119/2	6.152.22.02.2
2630	9.119/3	119/3	6.152.22.02.2
2631	9.119/4	119/4	6.152.22.02.2
2632	9.120	120	6.152.22.02.2
2633	9.138	138	6.152.22.02.2
2634	9.405	3489	6.152.22.02.2
2635	9.1090	1090	6.152.22.02.2
2636	9.1746	1746	6.152.22.02.2
2637	9.2017	2017	6.152.22.02.2
2638	9.2018	2018	6.152.22.02.2
2639	9.2019	2019	6.152.22.02.2
2640	9.2020	2020	6.152.22.02.2
2641	9.2021	2021	6.152.22.02.2
2642	9.2022/1	2022/1	6.152.22.02.2
2643	9.2022/2	2022/2	6.152.22.02.2
2644	9.2022/3	2022/3	6.152.22.02.2
2645	9.2023	2023	6.152.22.02.2
2646	9.2184	2184	6.152.22.02.2
2647	9.3224	3224	6.152.22.02.2
2648	9.3229	3229	6.152.22.02.2
2649	9.3246	3516	6.152.22.02.2
2650	9.3251	3504	6.152.22.02.2
2651	9.3252	3530	6.152.22.02.2
2652	10.139/1	139/1	6.152.22.02.2
2653	10.139/2	139/2	6.152.22.02.2
2654	10.140/1	140/1	6.152.22.02.2
2655	10.140/2	140/2	6.152.22.02.2
2656	10.141	141	6.152.22.02.2

Sporządził: Jakub Plata

Data sporządzenia: 23.08.2025

Lp.	Dotychczasowy numer działki	Aktualny numer działki	Godła mapy w skali 1:1000
2657	10.142	142	6.152.22.02.2
2658	10.143	143	6.152.22.02.2
2659	10.144/1	144/1	6.152.22.02.2
2660	10.144/2	144/2	6.152.22.02.2
2661	10.145/1	145/1	6.152.22.02.2
2662	10.145/2	145/2	6.152.22.02.2
2663	10.146	146	6.152.22.02.2
2664	10.147	147	6.152.22.02.2
2665	10.148/2	148/2	6.152.22.02.2
2666	10.148/3	148/3	6.152.22.02.2
2667	10.148/4	148/4	6.152.22.02.2
2668	10.148/5	148/5	6.152.22.02.2
2669	10.149	149	6.152.22.02.2
2670	10.150	150	6.152.22.02.2
2671	10.151	151	6.152.22.02.2
2672	10.152	152	6.152.22.02.2
2673	10.153/1	153/1	6.152.22.02.2
2674	10.153/2	153/2	6.152.22.02.2
2675	10.153/3	153/3	6.152.22.02.2
2676	10.154/1	154/1	6.152.22.02.2
2677	10.154/2	154/2	6.152.22.02.2
2678	10.155	155	6.152.22.02.2
2679	10.156	156	6.152.22.02.2
2680	10.157/2	157/2	6.152.22.02.2
2681	10.157/4	157/4	6.152.22.02.2
2682	10.157/5	157/5	6.152.22.02.2
2683	10.157/8	157/8	6.152.22.02.2
2684	10.157/9	157/9	6.152.22.02.2
2685	10.157/11	157/11	6.152.22.02.2
2686	10.157/12	157/12	6.152.22.02.2
2687	10.157/16	157/16	6.152.22.02.2
2688	10.157/17	157/17	6.152.22.02.2, 6.152.22.03.1
2689	10.157/19	157/19	6.152.22.02.2
2690	10.157/22	157/22	6.152.22.02.2
2691	10.157/24	157/24	6.152.22.02.2
2692	10.157/25	157/25	6.152.22.02.2
2693	10.157/26	157/26	6.152.22.02.2
2694	10.157/27	157/27	6.152.22.02.2
2695	10.157/28	157/28	6.152.22.02.2
2696	10.157/29	157/29	6.152.22.02.2
2697	10.157/30	157/30	6.152.22.02.2
2698	10.157/31	157/31	6.152.22.02.2
2699	10.157/32	157/32	6.152.22.02.2
2700	10.157/33	157/33	6.152.22.02.2
2701	10.157/34	157/34	6.152.22.02.2
2702	10.157/35	157/35	6.152.22.02.2
2703	10.157/37	157/37	6.152.22.02.2

Sporządził: Jakub Plata

Data sporządzenia: 23.08.2025

Lp.	Dotychczasowy numer działki	Aktualny numer działki	Godła mapy w skali 1:1000
2704	10.157/38	157/38	6.152.22.02.2
2705	10.157/39	157/39	6.152.22.02.2
2706	10.157/40	157/40	6.152.22.02.2
2707	10.157/41	157/41	6.152.22.02.2
2708	10.157/42	157/42	6.152.22.02.2
2709	10.157/43	157/43	6.152.22.02.2
2710	10.157/44	157/44	6.152.22.02.2
2711	10.157/45	157/45	6.152.22.02.2
2712	10.157/46	157/46	6.152.22.02.2
2713	10.180/1	180/1	6.152.22.03.1
2714	10.183/1	183/1	6.152.22.03.1
2715	10.183/2	183/2	6.152.22.03.1
2716	10.184/3	184/3	6.152.22.03.1
2717	10.184/4	184/4	6.152.22.03.1
2718	10.184/5	184/5	6.152.22.03.1
2719	10.184/6	184/6	6.152.22.03.1
2720	10.185/2	185/2	6.152.22.02.2, 6.152.22.03.1
2721	10.185/3	185/3	6.152.22.02.2, 6.152.22.03.1
2722	10.185/4	185/4	6.152.22.02.2, 6.152.22.03.1
2723	10.185/5	185/5	6.152.22.02.2, 6.152.22.03.1
2724	10.185/6	185/6	6.152.22.02.2
2725	10.185/7	185/7	6.152.22.02.2
2726	10.185/8	185/8	6.152.22.02.2
2727	10.185/9	185/9	6.152.22.03.1
2728	10.185/10	185/10	6.152.22.03.1
2729	10.185/11	185/11	6.152.22.03.1
2730	10.185/12	185/12	6.152.22.03.1
2731	10.187/1	187/1	6.152.22.03.1
2732	10.188/4	188/4	6.152.22.02.2
2733	10.188/6	188/6	6.152.22.02.2
2734	10.188/7	188/7	6.152.22.03.1
2735	10.188/9	188/9	6.152.22.03.1
2736	10.188/11	188/11	6.152.22.02.2, 6.152.22.03.1
2737	10.188/12	188/12	6.152.22.02.2, 6.152.22.03.1
2738	10.188/15	188/15	6.152.22.02.2
2739	10.188/16	188/16	6.152.22.02.2
2740	10.188/17	188/17	6.152.22.02.2
2741	10.188/18	188/18	6.152.22.02.2
2742	10.188/19	188/19	6.152.22.02.2
2743	10.188/20	188/20	6.152.22.02.2
2744	10.188/21	188/21	6.152.22.02.2
2745	10.188/22	188/22	6.152.22.02.2

Sporządził: Jakub Plata

Data sporządzenia: 23.08.2025

Lp.	Dotychczasowy numer działki	Aktualny numer działki	Godła mapy w skali 1:1000
2746	10.188/23	188/23	6.152.22.02.2
2747	10.188/24	188/24	6.152.22.02.2
2748	10.188/25	188/25	6.152.22.02.2
2749	10.188/26	188/26	6.152.22.02.2, 6.152.22.03.1
2750	10.188/27	188/27	6.152.22.02.2, 6.152.22.03.1
2751	10.188/28	188/28	6.152.22.03.1
2752	10.188/29	188/29	6.152.22.03.1
2753	10.188/30	188/30	6.152.22.03.1
2754	10.188/31	188/31	6.152.22.03.1
2755	10.188/32	188/32	6.152.22.02.2, 6.152.22.03.1
2756	10.189/1	189/1	6.152.22.02.2, 6.152.22.02.4, 6.152.22.03.1
2757	10.189/3	189/3	6.152.22.02.2
2758	10.189/4	189/4	6.152.22.02.2, 6.152.22.02.4, 6.152.22.03.1
2759	10.190	190	6.152.22.02.2, 6.152.22.02.4
2760	10.191	191	6.152.22.02.4
2761	10.192/1	192/1	6.152.22.02.4
2762	10.192/2	192/2	6.152.22.02.4
2763	10.193	193	6.152.22.02.4
2764	10.194/1	194/1	6.152.22.02.4
2765	10.194/2	194/2	6.152.22.02.4
2766	10.195/2	195/2	6.152.22.02.4
2767	10.195/3	195/3	6.152.22.02.4
2768	10.195/4	195/4	6.152.22.02.4
2769	10.196	196	6.152.22.02.4
2770	10.197	197	6.152.22.02.4
2771	10.198	198	6.152.22.02.4
2772	10.199	199	6.152.22.02.4
2773	10.201/2	201/2	6.152.22.02.4, 6.152.22.03.1, 6.152.22.03.2, 6.152.22.03.3
2774	10.201/3	201/3	6.152.22.02.2, 6.152.22.02.4
2775	10.201/4	201/4	6.152.22.02.4
2776	10.201/5	201/5	6.152.22.02.4
2777	10.201/8	201/8	6.152.22.02.4
2778	10.201/9	201/9	6.152.22.02.2, 6.152.22.02.4
2779	10.201/11	201/11	6.152.22.02.4
2780	10.201/12	201/12	6.152.22.02.4

Sporządził: Jakub Plata

Data sporządzenia: 23.08.2025

Lp.	Dotychczasowy numer działki	Aktualny numer działki	Godła mapy w skali 1:1000
2781	10.202	202	6.152.22.02.2, 6.152.22.02.4
2782	10.203	203	6.152.22.02.4
2783	10.204	204	6.152.22.02.4
2784	10.205	205	6.152.22.02.2, 6.152.22.02.4
2785	10.206/1	206/1	6.152.22.02.4
2786	10.206/2	206/2	6.152.22.02.4
2787	10.207	207	6.152.22.02.2, 6.152.22.02.4
2788	10.208/1	208/1	6.152.22.02.4
2789	10.208/2	208/2	6.152.22.02.2, 6.152.22.02.4
2790	10.208/3	208/3	6.152.22.02.2, 6.152.22.02.4
2791	10.209/1	209/1	6.152.22.02.4
2792	10.209/2	209/2	6.152.22.02.4
2793	10.210/1	210/1	6.152.22.02.4
2794	10.210/2	210/2	6.152.22.02.4
2795	10.210/3	210/3	6.152.22.02.4
2796	10.210/4	210/4	6.152.22.02.2, 6.152.22.02.4
2797	10.210/5	210/5	6.152.22.02.2, 6.152.22.02.4
2798	10.211	211	6.152.22.02.2, 6.152.22.02.4
2799	10.212/1	212/1	6.152.22.02.2, 6.152.22.02.4
2800	10.212/2	212/2	6.152.22.02.4
2801	10.213	213	6.152.22.02.2, 6.152.22.02.4
2802	10.214/1	214/1	6.152.22.02.4
2803	10.214/2	214/2	6.152.22.02.4
2804	10.214/3	214/3	6.152.22.02.4
2805	10.214/4	214/4	6.152.22.02.4
2806	10.214/5	214/5	6.152.22.02.4
2807	10.215/2	215/2	6.152.22.02.2, 6.152.22.02.4
2808	10.215/3	215/3	6.152.22.02.4
2809	10.215/4	215/4	6.152.22.02.2, 6.152.22.02.4
2810	10.215/6	215/6	6.152.22.02.2, 6.152.22.02.4
2811	10.215/7	215/7	6.152.22.02.2, 6.152.22.02.4
2812	10.215/8	215/8	6.152.22.02.4
2813	10.216/1	216/1	6.152.22.02.4

Lp.	Dotychczasowy numer działki	Aktualny numer działki	Godła mapy w skali 1:1000
2814	10.216/2	216/2	6.152.22.02.2, 6.152.22.02.4
2815	10.216/3	216/3	6.152.22.02.2, 6.152.22.02.4
2816	10.217	217	6.152.22.02.2, 6.152.22.02.4
2817	10.218	218	6.152.22.02.2
2818	10.219	219	6.152.22.02.2
2819	10.220	220	6.152.22.02.2
2820	10.227/1	227/1	6.152.22.02.2, 6.152.22.02.4
2821	10.227/2	227/2	6.152.22.02.4
2822	10.227/3	227/3	6.152.22.02.4
2823	10.227/4	227/4	6.152.22.02.4
2824	10.377/1	377/1	6.152.22.02.2
2825	10.377/2	377/2	6.152.22.02.2
2826	10.1028/2	1028/2	6.152.22.03.1
2827	10.1028/3	1028/3	6.152.22.03.1
2828	10.1028/4	1028/4	6.152.22.03.1
2829	10.1028/5	1028/5	6.152.22.03.1
2830	10.1028/6	1028/6	6.152.22.03.1
2831	10.1028/7	1028/7	6.152.22.03.1
2832	10.1028/8	1028/8	6.152.22.03.1
2833	10.1028/9	1028/9	6.152.22.03.1
2834	10.1028/10	1028/10	6.152.22.03.1
2835	10.1028/11	1028/11	6.152.22.03.1
2836	10.1028/12	1028/12	6.152.22.03.1
2837	10.1482	3555	6.152.22.02.4
2838	10.2016/1	2016/1	6.152.22.02.2
2839	10.2016/2	2016/2	6.152.22.02.2
2840	10.2024/1	2024/1	6.152.22.02.2
2841	10.2024/2	2024/2	6.152.22.02.2
2842	10.2025	2025	6.152.22.02.2, 6.153.22.22.4
2843	10.2026/1	2026/1	6.152.22.02.2
2844	10.2026/2	2026/2	6.152.22.02.2
2845	10.2026/3	2026/3	6.152.22.02.2
2846	10.2027	2027	6.152.22.02.2
2847	10.2028	2028	6.152.22.02.2
2848	10.3239	3524	6.152.22.02.2, 6.152.22.02.4, 6.152.22.03.1
2849	10.3253	3496	6.152.22.02.2
2850	10.3387/1	3387/1	6.152.22.02.4
2851	10.3387/2	3387/2	6.152.22.02.4
2852	10.3388/1	3388/1	6.152.22.03.1
2853	10.3388/2	3388/2	6.152.22.02.2, 6.152.22.03.1

Lp.	Dotychczasowy numer działki	Aktualny numer działki	Godła mapy w skali 1:1000
2854	10.3388/3	3388/3	6.152.22.03.1
2855	10.3388/4	3388/4	6.152.22.02.2
2856	10.3388/5	3388/5	6.152.22.02.2, 6.152.22.03.1
2857	10.3388/6	3388/6	6.152.22.03.1
2858	10.3388/7	3388/7	6.152.22.03.1
2859	10.3388/8	3388/8	6.152.22.03.1
2860	10.3388/9	3388/9	6.152.22.03.1
2861	10.3388/10	3388/10	6.152.22.02.2, 6.152.22.03.1
2862	10.3388/11	3388/11	6.152.22.02.2
2863	10.3388/12	3388/12	6.152.22.02.2, 6.152.22.03.1
2864	11.1/1	3583/1	6.152.22.02.3, 6.152.22.02.4
2865	11.1/2	3583/2	6.152.22.02.1, 6.152.22.02.3, 6.152.22.02.4
2866	11.221	221	6.152.22.02.2, 6.152.22.02.4
2867	11.222	222	6.152.22.02.1, 6.152.22.02.2
2868	11.223	223	6.152.22.02.1, 6.152.22.02.2
2869	11.224/1	224/1	6.152.22.02.1, 6.152.22.02.2
2870	11.224/2	224/2	6.152.22.02.2
2871	11.225/1	225/1	6.152.22.02.2
2872	11.225/2	225/2	6.152.22.02.2
2873	11.226	226	6.152.22.02.2
2874	11.228	228	6.152.22.02.2
2875	11.229	229	6.152.22.02.1, 6.152.22.02.2
2876	11.230	230	6.152.22.02.1
2877	11.231	231	6.152.22.02.1
2878	11.232	232	6.152.22.02.1
2879	11.233	233	6.152.22.02.1, 6.152.22.02.2
2880	11.234	234	6.152.22.02.1, 6.152.22.02.2
2881	11.235	235	6.152.22.02.1, 6.152.22.02.2
2882	11.236	236	6.152.22.02.1, 6.152.22.02.2
2883	11.237	237	6.152.22.02.2, 6.152.22.02.4
2884	11.238	238	6.152.22.02.2

Lp.	Dotychczasowy numer działki	Aktualny numer działki	Godła mapy w skali 1:1000
2885	11.239	239	6.152.22.02.2, 6.152.22.02.4
2886	11.240	240	6.152.22.02.2, 6.152.22.02.4
2887	11.241	241	6.152.22.02.2
2888	11.242	242	6.152.22.02.2
2889	11.243	243	6.152.22.02.2
2890	11.244	244	6.152.22.02.2, 6.152.22.02.4
2891	11.245	245	6.152.22.02.2, 6.152.22.02.4
2892	11.246	246	6.152.22.02.4
2893	11.247	247	6.152.22.02.2, 6.152.22.02.4
2894	11.248/2	248/2	6.152.22.02.2, 6.152.22.02.4
2895	11.248/3	248/3	6.152.22.02.2, 6.152.22.02.4
2896	11.248/4	248/4	6.152.22.02.4
2897	11.249	249	6.152.22.02.2, 6.152.22.02.4
2898	11.250	250	6.152.22.02.2, 6.152.22.02.4
2899	11.251/1	251/1	6.152.22.02.2, 6.152.22.02.4
2900	11.251/2	251/2	6.152.22.02.4
2901	11.251/3	251/3	6.152.22.02.4
2902	11.252/1	252/1	6.152.22.02.2, 6.152.22.02.4
2903	11.252/3	252/3	6.152.22.02.4
2904	11.252/5	252/5	6.152.22.02.4
2905	11.252/6	252/6	6.152.22.02.4
2906	11.252/7	252/7	6.152.22.02.4
2907	11.252/8	252/8	6.152.22.02.4
2908	11.253/1	253/1	6.152.22.02.4
2909	11.253/2	253/2	6.152.22.02.4
2910	11.254	254	6.152.22.02.4
2911	11.255	255	6.152.22.02.4
2912	11.256/1	256/1	6.152.22.02.4
2913	11.256/2	256/2	6.152.22.02.4
2914	11.257	257	6.152.22.02.4
2915	11.258	258	6.152.22.02.4
2916	11.259	259	6.152.22.02.4
2917	11.260	260	6.152.22.02.4
2918	11.261	261	6.152.22.02.4
2919	11.262	262	6.152.22.02.4
2920	11.263	263	6.152.22.02.4
2921	11.264/1	264/1	6.152.22.02.4

Sporządził: Jakub Plata

Data sporządzenia: 23.08.2025

Lp.	Dotychczasowy numer działki	Aktualny numer działki	Godła mapy w skali 1:1000
2922	11.264/2	264/2	6.152.22.02.4
2923	11.265/1	265/1	6.152.22.02.4
2924	11.265/2	265/2	6.152.22.02.4
2925	11.266/1	266/1	6.152.22.02.4
2926	11.266/2	266/2	6.152.22.02.4
2927	11.267/1	267/1	6.152.22.02.4
2928	11.267/2	267/2	6.152.22.02.4
2929	11.268/1	268/1	6.152.22.02.4
2930	11.268/2	268/2	6.152.22.02.4
2931	11.269/2	269/2	6.152.22.02.4
2932	11.269/3	269/3	6.152.22.02.4
2933	11.269/4	269/4	6.152.22.02.4
2934	11.270/1	270/1	6.152.22.02.4
2935	11.270/2	270/2	6.152.22.02.4
2936	11.271	271	6.152.22.02.4
2937	11.272	272	6.152.22.02.4
2938	11.273/1	273/1	6.152.22.02.4
2939	11.273/2	273/2	6.152.22.02.4
2940	11.274	274	6.152.22.02.4
2941	11.275	275	6.152.22.02.4
2942	11.276	276	6.152.22.02.4
2943	11.277	277	6.152.22.02.4
2944	11.278	278	6.152.22.02.4
2945	11.279	279	6.152.22.02.4
2946	11.280	280	6.152.22.02.4
2947	11.281	281	6.152.22.02.4
2948	11.282	282	6.152.22.02.4
2949	11.283/2	283/2	6.152.22.02.4
2950	11.283/3	283/3	6.152.22.02.4
2951	11.283/4	283/4	6.152.22.02.4
2952	11.284	284	6.152.22.02.4
2953	11.285	285	6.152.22.02.4
2954	11.286	286	6.152.22.02.4
2955	11.287	287	6.152.22.02.3, 6.152.22.02.4
2956	11.288	288	6.152.22.02.3
2957	11.289	289	6.152.22.02.1, 6.152.22.02.3
2958	11.290	290	6.152.22.02.3
2959	11.291	291	6.152.22.02.1, 6.152.22.02.3
2960	11.292	292	6.152.22.02.3
2961	11.293	293	6.152.22.02.1, 6.152.22.02.2, 6.152.22.02.3, 6.152.22.02.4

Sporządził: Jakub Plata

Data sporządzenia: 23.08.2025

Lp.	Dotychczasowy numer działki	Aktualny numer działki	Godła mapy w skali 1:1000
2962	11.294/1	294/1	6.152.22.02.1, 6.152.22.02.3, 6.152.22.02.4
2963	11.294/2	294/2	6.152.22.02.3
2964	11.295	295	6.152.22.02.4
2965	11.296	296	6.152.22.02.4
2966	11.297/1	297/1	6.152.22.02.4
2967	11.297/2	297/2	6.152.22.02.4
2968	11.298	298	6.152.22.02.4
2969	11.299	299	6.152.22.02.3
2970	11.300	300	6.152.22.02.4
2971	11.301/1	301/1	6.152.22.02.4
2972	11.301/2	301/2	6.152.22.02.4
2973	11.302	302	6.152.22.02.4
2974	11.303	303	6.152.22.02.4
2975	11.304	304	6.152.22.02.4
2976	11.305	305	6.152.22.02.4
2977	11.306	306	6.152.22.02.4
2978	11.307	307	6.152.22.02.4
2979	11.308	308	6.152.22.02.4
2980	11.309	309	6.152.22.02.4
2981	11.310/1	310/1	6.152.22.02.4
2982	11.310/2	310/2	6.152.22.02.4
2983	11.311	311	6.152.22.02.4
2984	11.312	312	6.152.22.02.4
2985	11.313	313	6.152.22.02.4
2986	11.314	314	6.152.22.02.4
2987	11.315	315	6.152.22.02.4
2988	11.316	316	6.152.22.02.4
2989	11.317/1	317/1	6.152.22.02.4
2990	11.317/2	317/2	6.152.22.02.4
2991	11.318/1	318/1	6.152.22.02.4
2992	11.318/2	318/2	6.152.22.02.4
2993	11.319/1	319/1	6.152.22.02.4
2994	11.319/2	319/2	6.152.22.02.4
2995	11.320/1	320/1	6.152.22.02.4
2996	11.320/2	320/2	6.152.22.02.4
2997	11.321	321	6.152.22.02.4
2998	11.322	322	6.152.22.02.4
2999	11.323/1	323/1	6.152.22.02.4
3000	11.323/2	323/2	6.152.22.02.4
3001	11.324	324	6.152.22.02.4
3002	11.325	325	6.152.22.02.4
3003	11.326	326	6.152.22.02.4
3004	11.327	327	6.152.22.02.4
3005	11.328	328	6.152.22.02.4
3006	11.329	329	6.152.22.02.4
3007	11.330	330	6.152.22.02.4

Sporządził: Jakub Plata

Data sporządzenia: 23.08.2025

Lp.	Dotychczasowy numer działki	Aktualny numer działki	Godła mapy w skali 1:1000
3008	11.331	331	6.152.22.02.4
3009	11.332	332	6.152.22.02.4
3010	11.333	333	6.152.22.02.4
3011	11.334	334	6.152.22.02.4
3012	11.335	335	6.152.22.02.4
3013	11.336/1	336/1	6.152.22.02.4
3014	11.336/5	336/5	6.152.22.02.4
3015	11.336/8	336/8	6.152.22.02.4
3016	11.336/9	336/9	6.152.22.02.4
3017	11.336/10	336/10	6.152.22.02.4
3018	11.336/11	336/11	6.152.22.02.4
3019	11.336/12	336/12	6.152.22.02.4
3020	11.336/13	336/13	6.152.22.02.4
3021	11.336/14	336/14	6.152.22.02.4
3022	11.337/1	337/1	6.152.22.02.4
3023	11.337/2	337/2	6.152.22.02.4
3024	11.338/2	338/2	6.152.22.02.4
3025	11.338/3	338/3	6.152.22.02.4
3026	11.338/5	338/5	6.152.22.02.4
3027	11.338/6	338/6	6.152.22.02.4
3028	11.338/7	338/7	6.152.22.02.4
3029	11.339	339	6.152.22.02.4
3030	11.340	340	6.152.22.02.4
3031	11.341	341	6.152.22.02.4
3032	11.342	342	6.152.22.02.4
3033	11.343/1	343/1	6.152.22.02.4
3034	11.343/4	343/4	6.152.22.02.4
3035	11.343/5	343/5	6.152.22.02.4
3036	11.343/6	343/6	6.152.22.02.4
3037	11.344/1	344/1	6.152.22.02.4
3038	11.344/2	344/2	6.152.22.02.4
3039	11.345/1	345/1	6.152.22.02.4
3040	11.345/2	345/2	6.152.22.02.4
3041	11.345/3	345/3	6.152.22.02.4
3042	11.345/4	345/4	6.152.22.02.4
3043	11.346/1	346/1	6.152.22.02.4
3044	11.346/2	346/2	6.152.22.02.4
3045	11.346/3	346/3	6.152.22.02.4
3046	11.347/1	347/1	6.152.22.02.4
3047	11.347/2	347/2	6.152.22.02.4
3048	11.348/1	348/1	6.152.22.02.4
3049	11.348/2	348/2	6.152.22.02.4
3050	11.349	349	6.152.22.02.4
3051	11.350	350	6.152.22.02.4
3052	11.351	351	6.152.22.02.4
3053	11.352	352	6.152.22.02.4
3054	11.353	353	6.152.22.02.4
3055	11.354	354	6.152.22.02.4

Sporządził: Jakub Plata

Data sporządzenia: 23.08.2025

Lp.	Dotychczasowy numer działki	Aktualny numer działki	Godła mapy w skali 1:1000
3056	11.355	355	6.152.22.02.4
3057	11.356	356	6.152.22.02.4
3058	11.357	357	6.152.22.02.4
3059	11.358	358	6.152.22.02.4
3060	11.359	359	6.152.22.02.4
3061	11.360	360	6.152.22.02.4
3062	11.361	361	6.152.22.02.4
3063	11.362	362	6.152.22.02.4
3064	11.363/1	363/1	6.152.22.02.4
3065	11.363/2	363/2	6.152.22.02.4
3066	11.364/1	364/1	6.152.22.02.4
3067	11.364/2	364/2	6.152.22.02.4
3068	11.365	365	6.152.22.02.4
3069	11.366/1	366/1	6.152.22.02.4
3070	11.366/2	366/2	6.152.22.02.4
3071	11.367	367	6.152.22.02.4
3072	11.368/1	3599/1	6.152.22.02.4
3073	11.368/2	3599/2	6.152.22.02.4
3074	11.369	369	6.152.22.02.4
3075	11.370/1	370/1	6.152.22.02.4
3076	11.370/2	370/2	6.152.22.02.4
3077	11.371	371	6.152.22.02.4
3078	11.372	372	6.152.22.02.4
3079	11.373	373	6.152.22.02.4
3080	11.374	374	6.152.22.02.4
3081	11.375	375	6.152.22.02.4
3082	11.376	376	6.152.22.02.4
3083	11.378/1	378/1	6.152.22.02.4
3084	11.378/2	378/2	6.152.22.02.4
3085	11.379	379	6.152.22.02.4
3086	11.380/1	380/1	6.152.22.02.4
3087	11.380/2	380/2	6.152.22.02.4
3088	11.381	381	6.152.22.02.4
3089	11.382	382	6.152.22.02.4
3090	11.383	383	6.152.22.02.4
3091	11.384	384	6.152.22.02.4
3092	11.385	385	6.152.22.02.4
3093	11.386	386	6.152.22.02.4
3094	11.387	387	6.152.22.02.4
3095	11.388	388	6.152.22.02.4
3096	11.389	389	6.152.22.02.4
3097	11.390	390	6.152.22.02.4
3098	11.391	391	6.152.22.02.4
3099	11.392	392	6.152.22.02.4
3100	11.393	393	6.152.22.02.4
3101	11.394	394	6.152.22.02.4
3102	11.395	395	6.152.22.02.4
3103	11.396	396	6.152.22.02.4

Sporządził: Jakub Plata

Data sporządzenia: 23.08.2025

Lp.	Dotychczasowy numer działki	Aktualny numer działki	Godła mapy w skali 1:1000
3104	11.397	397	6.152.22.02.4
3105	11.398	398	6.152.22.02.4
3106	11.399	399	6.152.22.02.4
3107	11.400	400	6.152.22.02.4
3108	11.401	401	6.152.22.02.4
3109	11.402	402	6.152.22.02.4
3110	11.403	403	6.152.22.02.4
3111	11.404	404	6.152.22.02.4
3112	11.406/1	406/1	6.152.22.02.4
3113	11.406/2	406/2	6.152.22.02.4
3114	11.407	3578	6.152.22.02.4
3115	11.408	3576	6.152.22.02.4
3116	11.409	409	6.152.22.02.3, 6.152.22.02.4
3117	11.410	3572	6.152.22.02.3, 6.152.22.02.4
3118	11.411	3565	6.152.22.02.3, 6.152.22.02.4
3119	11.412	412	6.152.22.02.3
3120	11.413	413	6.152.22.02.3
3121	11.414/1	414/1	6.152.22.02.3
3122	11.414/2	414/2	6.152.22.02.3
3123	11.414/3	414/3	6.152.22.02.3
3124	11.415	415	6.152.22.02.3
3125	11.416	416	6.152.22.02.3
3126	11.417/1	417/1	6.152.22.02.3
3127	11.417/2	417/2	6.152.22.02.3
3128	11.418	418	6.152.22.02.4
3129	11.419	419	6.152.22.02.4
3130	11.420	420	6.152.22.02.4
3131	11.421	421	6.152.22.02.4
3132	11.422	3598	6.152.22.02.4
3133	11.423	3607	6.152.22.02.4
3134	11.424	424	6.152.22.02.4
3135	11.425/2	3608/2	6.152.22.02.4
3136	11.425/3	3608/3	6.152.22.02.4
3137	11.425/4	3608/4	6.152.22.02.4
3138	11.425/5	3608/5	6.152.22.02.4
3139	11.426	3609	6.152.22.02.4
3140	11.427	3602	6.152.22.02.4
3141	11.428	3604	6.152.22.02.4
3142	11.429	3606	6.152.22.02.4
3143	11.430	3610	6.152.22.02.4
3144	11.431	3614	6.152.22.02.4
3145	11.432	432	6.152.22.02.4
3146	11.433	433	6.152.22.02.4
3147	11.434	434	6.152.22.02.4
3148	11.435	3616	6.152.22.02.4

Sporządził: Jakub Plata

Data sporządzenia: 23.08.2025

Lp.	Dotychczasowy numer działki	Aktualny numer działki	Godła mapy w skali 1:1000
3149	11.436	3624	6.152.22.02.4
3150	11.437	3617	6.152.22.02.4
3151	11.438	3637	6.152.22.02.4
3152	11.439	3632	6.152.22.02.4
3153	11.440/1	3644/1	6.152.22.02.4
3154	11.440/2	3644/2	6.152.22.02.4
3155	11.440/3	3644/3	6.152.22.02.4
3156	11.441	3656	6.152.22.02.4
3157	11.442	442	6.152.22.02.4
3158	11.443	443	6.152.22.02.4
3159	11.444	444	6.152.22.02.4
3160	11.445	445	6.152.22.02.4
3161	11.446/1	446/1	6.152.22.02.4
3162	11.446/2	446/2	6.152.22.02.4
3163	11.447	3628	6.152.22.02.4
3164	11.448/1	3613/1	6.152.22.02.4
3165	11.448/2	3613/2	6.152.22.02.4
3166	11.449	3627	6.152.22.02.4
3167	11.450	3620	6.152.22.02.4
3168	11.451	3630	6.152.22.02.4
3169	11.452	3634	6.152.22.02.4
3170	11.453	3621	6.152.22.02.4
3171	11.454	3639	6.152.22.02.4
3172	11.455/1	455/1	6.152.22.02.4
3173	11.455/2	455/2	6.152.22.02.4
3174	11.456	3622	6.152.22.02.4
3175	11.457	3623	6.152.22.02.4
3176	11.458	3657	6.152.22.02.4
3177	11.459/1	459/1	6.152.22.02.4
3178	11.459/2	459/2	6.152.22.02.4
3179	11.460/2	460/2	6.152.22.02.4
3180	11.460/3	460/3	6.152.22.02.4
3181	11.460/4	460/4	6.152.22.02.4
3182	11.461	3611	6.152.22.02.4
3183	11.462/1	3619/1	6.152.22.02.4
3184	11.462/2	3619/2	6.152.22.02.4
3185	11.463	3594	6.152.22.02.4
3186	11.464/1	464/1	6.152.22.02.4
3187	11.464/2	464/2	6.152.22.02.4, 6.152.22.03.3
3188	11.465/1	3636/1	6.152.22.02.4
3189	11.465/2	3636/2	6.152.22.02.4
3190	11.466	3648	6.152.22.02.4
3191	11.467	3653	6.152.22.02.4
3192	11.468	3649	6.152.22.02.4
3193	11.469	3677	6.152.22.02.4
3194	11.470	470	6.152.22.02.4
3195	11.471	3680	6.152.22.02.4

Sporządził: Jakub Plata

Data sporządzenia: 23.08.2025

Lp.	Dotychczasowy numer działki	Aktualny numer działki	Godła mapy w skali 1:1000
3196	11.472	472	6.152.22.02.4
3197	11.473	3689	6.152.22.02.4
3198	11.474	3669	6.152.22.02.4
3199	11.475	3685	6.152.22.02.4
3200	11.476/1	3695/1	6.152.22.02.4
3201	11.476/3	3695/3	6.152.22.02.4
3202	11.476/4	3695/4	6.152.22.02.4
3203	11.477/2	477/2	6.152.22.02.4
3204	11.477/3	477/3	6.152.22.02.4
3205	11.477/4	477/4	6.152.22.02.4
3206	11.478	3700	6.152.22.02.4
3207	11.479	3683	6.152.22.02.4
3208	11.535	535	6.152.22.02.4
3209	11.1828	1828	6.152.22.02.4
3210	11.1829	1829	6.152.22.02.4
3211	11.3212/3	3212/3	6.152.22.02.4
3212	11.3212/4	3212/4	6.152.22.02.4
3213	11.3243	3553	6.152.22.02.3, 6.152.22.02.4
3214	11.3247	3582	6.152.22.02.4
3215	11.3248	3595	6.152.22.02.4
3216	11.3249	3557	6.152.22.02.4
3217	11.3256	3591	6.152.22.02.4
3218	11.3257	3552	6.152.22.02.2, 6.152.22.02.4
3219	12.480/1	3564/1	6.152.22.02.4
3220	12.480/2	3564/2	6.152.22.02.4
3221	12.481	3575	6.152.22.02.4
3222	12.482/1	3571/1	6.152.22.02.4
3223	12.482/2	3571/2	6.152.22.02.4
3224	12.483	3574	6.152.22.02.4
3225	12.484	3579	6.152.22.02.4
3226	12.485	485	6.152.22.02.4
3227	12.486	486	6.152.22.02.4
3228	12.487	487	6.152.22.02.4
3229	12.488	488	6.152.22.02.4
3230	12.489	489	6.152.22.02.4
3231	12.490	490	6.152.22.02.4
3232	12.491	491	6.152.22.02.4
3233	12.492	492	6.152.22.02.4
3234	12.493/1	493/1	6.152.22.02.4
3235	12.493/2	493/2	6.152.22.02.4
3236	12.493/3	493/3	6.152.22.02.4
3237	12.494	494	6.152.22.02.4
3238	12.495	495	6.152.22.02.4
3239	12.496	496	6.152.22.02.4
3240	12.497	497	6.152.22.02.4
3241	12.498	498	6.152.22.02.4

Sporządził: Jakub Plata

Data sporządzenia: 23.08.2025

Lp.	Dotychczasowy numer działki	Aktualny numer działki	Godła mapy w skali 1:1000
3242	12.499	499	6.152.22.02.4
3243	12.500/1	500/1	6.152.22.02.4
3244	12.500/2	500/2	6.152.22.02.4
3245	12.501	501	6.152.22.02.4
3246	12.502	502	6.152.22.02.4, 6.152.22.03.3
3247	12.503	503	6.152.22.02.4, 6.152.22.03.3
3248	12.504	3567	6.152.22.02.4, 6.152.22.03.3
3249	12.505	505	6.152.22.03.3
3250	12.506/1	506/1	6.152.22.03.3
3251	12.506/3	506/3	6.152.22.03.3
3252	12.506/4	506/4	6.152.22.03.3
3253	12.507/1	507/1	6.152.22.03.3
3254	12.507/2	507/2	6.152.22.03.3
3255	12.508	508	6.152.22.03.3
3256	12.509	509	6.152.22.03.3
3257	12.510	510	6.152.22.03.3
3258	12.511	511	6.152.22.03.3
3259	12.512	512	6.152.22.03.3
3260	12.513	513	6.152.22.03.3
3261	12.514	514	6.152.22.03.3
3262	12.515/1	515/1	6.152.22.03.3
3263	12.515/2	515/2	6.152.22.03.3
3264	12.516	516	6.152.22.03.3
3265	12.517/2	517/2	6.152.22.03.3
3266	12.517/3	517/3	6.152.22.03.3
3267	12.517/5	517/5	6.152.22.03.3
3268	12.517/6	517/6	6.152.22.03.3
3269	12.518/1	518/1	6.152.22.03.3
3270	12.518/2	518/2	6.152.22.03.3
3271	12.519/1	519/1	6.152.22.03.3
3272	12.519/2	519/2	6.152.22.03.3
3273	12.520	520	6.152.22.03.3
3274	12.522/2	522/2	6.152.22.03.3
3275	12.522/3	522/3	6.152.22.03.3
3276	12.522/5	522/5	6.152.22.03.3
3277	12.522/6	522/6	6.152.22.03.3
3278	12.522/7	522/7	6.152.22.03.3
3279	12.522/8	522/8	6.152.22.03.3
3280	12.522/9	522/9	6.152.22.03.3
3281	12.522/10	522/10	6.152.22.03.3
3282	12.523	523	6.152.22.03.3
3283	12.524	524	6.152.22.03.3
3284	12.525/1	525/1	6.152.22.03.3
3285	12.525/3	525/3	6.152.22.03.3
3286	12.525/4	525/4	6.152.22.03.3

Sporządził: Jakub Plata

Data sporządzenia: 23.08.2025

Lp.	Dotychczasowy numer działki	Aktualny numer działki	Godła mapy w skali 1:1000
3287	12.525/5	525/5	6.152.22.03.3
3288	12.525/6	525/6	6.152.22.03.3
3289	12.525/7	525/7	6.152.22.03.3
3290	12.525/8	525/8	6.152.22.03.3
3291	12.526/1	526/1	6.152.22.03.3
3292	12.526/2	526/2	6.152.22.03.3
3293	12.526/3	526/3	6.152.22.03.3
3294	12.526/4	526/4	6.152.22.03.3
3295	12.526/6	526/6	6.152.22.03.3
3296	12.526/7	526/7	6.152.22.03.3
3297	12.526/8	526/8	6.152.22.03.3
3298	12.527	527	6.152.22.03.3
3299	12.528/1	528/1	6.152.22.03.3
3300	12.528/2	528/2	6.152.22.03.3
3301	12.529/1	529/1	6.152.22.03.3
3302	12.529/2	529/2	6.152.22.03.3
3303	12.529/3	529/3	6.152.22.03.3
3304	12.529/4	529/4	6.152.22.03.3
3305	12.530/2	530/2	6.152.22.03.3
3306	12.530/3	530/3	6.152.22.03.3
3307	12.530/8	530/8	6.152.22.03.3
3308	12.530/9	530/9	6.152.22.03.3
3309	12.530/10	530/10	6.152.22.03.3
3310	12.530/12	530/12	6.152.22.03.3
3311	12.530/13	530/13	6.152.22.03.3
3312	12.530/14	530/14	6.152.22.03.3
3313	12.530/15	530/15	6.152.22.03.3
3314	12.530/16	530/16	6.152.22.03.3
3315	12.530/17	530/17	6.152.22.03.3
3316	12.530/18	530/18	6.152.22.03.3
3317	12.530/19	530/19	6.152.22.03.3
3318	12.530/20	530/20	6.152.22.03.3
3319	12.530/21	530/21	6.152.22.03.3
3320	12.531/2	531/2	6.152.22.03.3
3321	12.531/3	531/3	6.152.22.03.3
3322	12.531/4	531/4	6.152.22.03.3
3323	12.532/2	532/2	6.152.22.03.3
3324	12.532/3	532/3	6.152.22.03.3
3325	12.533/1	533/1	6.152.22.03.3
3326	12.533/2	533/2	6.152.22.03.3
3327	12.534/1	534/1	6.152.22.03.3
3328	12.534/2	534/2	6.152.22.03.3
3329	12.534/3	534/3	6.152.22.03.3
3330	12.536/1	536/1	6.152.22.03.3
3331	12.536/2	536/2	6.152.22.03.3
3332	12.537/1	537/1	6.152.22.03.3
3333	12.537/3	537/3	6.152.22.03.3
3334	12.537/4	537/4	6.152.22.03.3

Sporządził: Jakub Plata

Data sporządzenia: 23.08.2025

Lp.	Dotychczasowy numer działki	Aktualny numer działki	Godła mapy w skali 1:1000
3335	12.538/1	538/1	6.152.22.03.3
3336	12.538/2	538/2	6.152.22.03.3
3337	12.539	3586	6.152.22.03.3
3338	12.540	3561	6.152.22.03.3
3339	12.541	541	6.152.22.03.3
3340	12.542	542	6.152.22.03.3
3341	12.543/1	543/1	6.152.22.03.3
3342	12.543/2	543/2	6.152.22.03.3
3343	12.543/3	543/3	6.152.22.03.3
3344	12.544/1	544/1	6.152.22.03.3
3345	12.544/2	544/2	6.152.22.03.3
3346	12.544/3	544/3	6.152.22.03.3
3347	12.545/1	545/1	6.152.22.03.3
3348	12.545/2	545/2	6.152.22.03.3
3349	12.546/2	546/2	6.152.22.03.3
3350	12.546/3	546/3	6.152.22.03.3
3351	12.547/1	547/1	6.152.22.03.3
3352	12.547/3	547/3	6.152.22.03.3
3353	12.548/2	548/2	6.152.22.03.3
3354	12.548/3	548/3	6.152.22.03.3
3355	12.550/1	550/1	6.152.22.03.3
3356	12.551	3581	6.152.22.02.4, 6.152.22.03.3
3357	12.552/2	552/2	6.152.22.02.4
3358	12.552/3	552/3	6.152.22.02.4
3359	12.552/5	552/5	6.152.22.02.4
3360	12.552/6	552/6	6.152.22.02.4
3361	12.552/7	552/7	6.152.22.02.4
3362	12.553	553	6.152.22.02.4
3363	12.554/1	554/1	6.152.22.02.4
3364	12.554/2	554/2	6.152.22.02.4
3365	12.555/1	555/1	6.152.22.02.4
3366	12.555/2	555/2	6.152.22.02.4
3367	12.555/3	555/3	6.152.22.02.4
3368	12.556	556	6.152.22.02.4
3369	12.557	557	6.152.22.02.4
3370	12.558	558	6.152.22.02.4
3371	12.559	559	6.152.22.02.4
3372	12.1775	1775	6.152.22.03.3
3373	12.2049/1	2049/1	6.152.22.02.2, 6.152.22.02.4, 6.152.22.03.1, 6.152.22.03.3
3374	12.2049/2	2049/2	6.152.22.02.2, 6.152.22.02.4, 6.152.22.03.1
3375	12.2050/4	2050/4	6.152.22.03.1, 6.152.22.03.3

Lp.	Dotychczasowy numer działki	Aktualny numer działki	Godła mapy w skali 1:1000
3376	12.2051/4	2051/4	6.152.22.03.1, 6.152.22.03.3
3377	12.2052	2052	6.152.22.03.3
3378	12.2053/6	2053/6	6.152.22.03.3
3379	12.2053/8	2053/8	6.152.22.03.1, 6.152.22.03.3
3380	12.2053/9	2053/9	6.152.22.03.3
3381	12.2054/7	2054/7	6.152.22.03.3
3382	12.2054/8	2054/8	6.152.22.03.1, 6.152.22.03.3
3383	12.2055/8	2055/8	6.152.22.03.1, 6.152.22.03.3
3384	12.2055/9	2055/9	6.152.22.03.3
3385	12.2055/10	2055/10	6.152.22.03.3
3386	12.2056/7	2056/7	6.152.22.03.3
3387	12.2056/8	2056/8	6.152.22.03.1, 6.152.22.03.3
3388	12.2057/4	2057/4	6.152.22.03.1, 6.152.22.03.3
3389	12.2058/7	2058/7	6.152.22.03.3
3390	12.2058/8	2058/8	6.152.22.03.1, 6.152.22.03.3
3391	12.2059/7	2059/7	6.152.22.03.3
3392	12.2059/8	2059/8	6.152.22.03.1, 6.152.22.03.3
3393	12.2060/7	2060/7	6.152.22.03.3
3394	12.2060/8	2060/8	6.152.22.03.1, 6.152.22.03.3
3395	12.2061/4	2061/4	6.152.22.03.1, 6.152.22.03.3
3396	12.2062/5	2062/5	6.152.22.03.1, 6.152.22.03.3
3397	12.2063/1	2063/1	6.152.22.03.3
3398	12.2063/2	2063/2	6.152.22.03.3
3399	12.2064/6	2064/6	6.152.22.03.1, 6.152.22.03.3
3400	12.2066/8	2066/8	6.152.22.03.3
3401	12.2067/8	2067/8	6.152.22.03.3
3402	12.2068/15	2068/15	6.152.22.03.1, 6.152.22.03.3
3403	12.2068/19	2068/19	6.152.22.03.1, 6.152.22.03.3
3404	12.2068/20	2068/20	6.152.22.03.3
3405	12.2068/22	2068/22	6.152.22.03.3
3406	12.2068/23	2068/23	6.152.22.03.3
3407	12.2071	2071	6.152.22.03.1, 6.152.22.03.3

Lp.	Dotychczasowy numer działki	Aktualny numer działki	Godła mapy w skali 1:1000
3408	12.2072	2072	6.152.22.03.1, 6.152.22.03.3
3409	12.2074	2074	6.152.22.03.1, 6.152.22.03.3
3410	12.2075/8	2075/8	6.152.22.03.1, 6.152.22.03.3
3411	12.2076/8	2076/8	6.152.22.03.1, 6.152.22.03.3
3412	12.2119	2119	6.152.22.03.3
3413	12.2124/1	2124/1	6.152.22.03.3
3414	12.2124/2	2124/2	6.152.22.03.3
3415	12.2125/5	2125/5	6.152.22.03.3
3416	12.2125/6	2125/6	6.152.22.03.3
3417	12.2125/7	2125/7	6.152.22.03.3
3418	12.2125/8	2125/8	6.152.22.03.3
3419	12.2125/9	2125/9	6.152.22.03.3
3420	12.2125/11	2125/11	6.152.22.03.3
3421	12.2125/15	2125/15	6.152.22.03.3
3422	12.2125/16	2125/16	6.152.22.03.3
3423	12.2125/17	2125/17	6.152.22.03.3
3424	12.2125/18	2125/18	6.152.22.03.3
3425	12.2125/19	2125/19	6.152.22.03.3
3426	12.2126/5	2126/5	6.152.22.03.3
3427	12.2126/6	2126/6	6.152.22.03.3
3428	12.2126/7	2126/7	6.152.22.03.3
3429	12.2126/8	2126/8	6.152.22.03.3
3430	12.2126/9	2126/9	6.152.22.03.3
3431	12.2126/10	2126/10	6.152.22.03.3
3432	12.2126/11	2126/11	6.152.22.03.3
3433	12.2126/12	2126/12	6.152.22.03.3
3434	12.2126/13	2126/13	6.152.22.03.3
3435	12.2126/14	2126/14	6.152.22.03.3
3436	12.2126/15	2126/15	6.152.22.03.3
3437	12.2127/1	2127/1	6.152.22.03.3
3438	12.2128	2128	6.152.22.03.3
3439	12.2129	2129	6.152.22.03.3
3440	12.2130	2130	6.152.22.03.3
3441	12.2131	2131	6.152.22.03.3
3442	12.2132/3	2132/3	6.152.22.03.3
3443	12.2133/2	2133/2	6.152.22.03.3
3444	12.2133/3	2133/3	6.152.22.03.3
3445	12.2134/3	2134/3	6.152.22.03.3
3446	12.2134/4	2134/4	6.152.22.03.3
3447	12.2135/3	2135/3	6.152.22.03.3
3448	12.3202	3202	6.152.22.03.3
3449	12.3254	3570	6.152.22.03.3
3450	12.3280/1	3280/1	6.152.22.03.3
3451	12.3280/2	3280/2	6.152.22.03.3

Sporządził: Jakub Plata

Data sporządzenia: 23.08.2025

Lp.	Dotychczasowy numer działki	Aktualny numer działki	Godła mapy w skali 1:1000
3452	12.3281/1	3281/1	6.152.22.03.3
3453	12.3281/2	3281/2	6.152.22.03.3
3454	12.3282	3615	6.152.22.03.3
3455	12.3283	3601	6.152.22.03.3
3456	12.3284	3596	6.152.22.03.3
3457	12.3285	3590	6.152.22.03.3
3458	12.3286	3589	6.152.22.03.3
3459	12.3326	3326	6.152.22.03.3
3460	12.3327	3327	6.152.22.03.3
3461	12.3328	3328	6.152.22.03.3
3462	12.3329	3329	6.152.22.03.3
3463	12.3330	3330	6.152.22.03.3
3464	12.3376	3625	6.152.22.03.3
3465	12.3377	3646	6.152.22.03.3
3466	12.3378	3655	6.152.22.03.3
3467	12.3379	3662	6.152.22.03.3
3468	12.3380	3681	6.152.22.03.3
3469	12.3381	3642	6.152.22.03.3
3470	12.3382	3654	6.152.22.03.3
3471	12.3383	3668	6.152.22.03.3
3472	12.3384	3686	6.152.22.03.3
3473	12.3385	3385	6.152.22.03.3
3474	12.3386	3386	6.152.22.03.3
3475	12.3387/1	3535/1	6.152.22.03.1, 6.152.22.03.3
3476	12.3387/2	3535/2	6.152.22.03.1
3477	12.3387/3	3535/3	6.152.22.03.1
3478	12.3387/4	3535/4	6.152.22.03.1
3479	12.3387/5	3535/5	6.152.22.03.1, 6.152.22.03.3
3480	12.3387/6	3535/6	6.152.22.03.1
3481	12.3388/1	3603/1	6.152.22.03.3
3482	12.3388/2	3603/2	6.152.22.03.3
3483	12.3388/3	3603/3	6.152.22.03.3
3484	12.3388/4	3603/4	6.152.22.03.3
3485	12.3388/7	3603/7	6.152.22.03.3
3486	12.3389	3389	6.152.22.03.3
3487	12.3391	3391	6.152.22.03.3
3488	12.3392	3392	6.152.22.03.3
3489	12.3393	3393	6.152.22.03.3
3490	12.3394	3394	6.152.22.03.3
3491	12.3395	3395	6.152.22.03.3
3492	12.3396	3396	6.152.22.03.3
3493	12.3397	3397	6.152.22.03.3
3494	12.3398	3398	6.152.22.03.3
3495	12.3399	3399	6.152.22.03.3
3496	12.3400	3400	6.152.22.03.3
3497	12.3401	3401	6.152.22.03.3

Sporządził: Jakub Plata

Data sporządzenia: 23.08.2025

Lp.	Dotychczasowy numer działki	Aktualny numer działki	Godła mapy w skali 1:1000
3498	12.3402	3402	6.152.22.03.3
3499	12.3403	3403	6.152.22.03.3
3500	12.3404	3404	6.152.22.03.3
3501	12.3405	3405	6.152.22.03.3
3502	12.3406	3406	6.152.22.03.3
3503	13.1777	1777	6.152.22.03.2
3504	13.2116	2116	6.152.22.03.2
3505	13.2136/3	2136/3	6.152.22.03.3
3506	13.2136/4	2136/4	6.152.22.03.3
3507	13.2137/1	2137/1	6.152.22.03.3
3508	13.2138/1	2138/1	6.152.22.03.3
3509	13.2139/3	2139/3	6.152.22.03.3
3510	13.2139/4	2139/4	6.152.22.03.3
3511	13.2140/3	2140/3	6.152.22.03.3
3512	13.2140/5	2140/5	6.152.22.03.3
3513	13.2142/1	2142/1	6.152.22.03.3
3514	13.2143/1	2143/1	6.152.22.03.3
3515	13.2148/1	2148/1	6.152.22.03.3
3516	13.2152/2	2152/2	6.152.22.03.3
3517	13.2153/2	2153/2	6.152.22.03.3
3518	13.2155/3	2155/3	6.152.22.03.3
3519	13.2155/4	2155/4	6.152.22.03.3
3520	13.2156/3	2156/3	6.152.22.03.3
3521	13.2156/4	2156/4	6.152.22.03.3
3522	13.2156/5	2156/5	6.152.22.03.1, 6.152.22.03.3
3523	13.2157/3	2157/3	6.152.22.03.3
3524	13.2157/4	2157/4	6.152.22.03.3
3525	13.2157/7	2157/7	6.152.22.03.1, 6.152.22.03.3
3526	13.2158/1	2158/1	6.152.22.03.3
3527	13.2158/2	2158/2	6.152.22.03.3
3528	13.2159/2	2159/2	6.152.22.03.1, 6.152.22.03.3
3529	13.2160/1	2160/1	6.152.22.03.3
3530	13.2160/2	2160/2	6.152.22.03.3
3531	13.2160/5	2160/5	6.152.22.03.1, 6.152.22.03.3
3532	13.2161/3	2161/3	6.152.22.03.3
3533	13.2161/4	2161/4	6.152.22.03.3
3534	13.2162/3	2162/3	6.152.22.03.3
3535	13.2162/4	2162/4	6.152.22.03.3
3536	13.2163/3	2163/3	6.152.22.03.3
3537	13.2163/4	2163/4	6.152.22.03.3
3538	13.2166	2166	6.152.22.03.1, 6.152.22.03.3
3539	13.2167	2167	6.152.22.03.1, 6.152.22.03.3

Sporządził: Jakub Plata

Data sporządzenia: 23.08.2025

Lp.	Dotychczasowy numer działki	Aktualny numer działki	Godła mapy w skali 1:1000
3540	13.2168	2168	6.152.22.03.1, 6.152.22.03.3
3541	13.2170/1	2170/1	6.152.22.03.3
3542	13.2171/1	2171/1	6.152.22.03.3
3543	13.2171/3	2171/3	6.152.22.03.3
3544	13.2171/5	2171/5	6.152.22.03.1, 6.152.22.03.3
3545	13.2171/6	2171/6	6.152.22.03.3
3546	13.2172/3	2172/3	6.152.22.03.3
3547	13.2172/6	2172/6	6.152.22.03.1, 6.152.22.03.3
3548	13.2172/7	2172/7	6.152.22.03.3
3549	13.2172/9	2172/9	6.152.22.03.3
3550	13.2172/10	2172/10	6.152.22.03.3
3551	13.2172/11	2172/11	6.152.22.03.3
3552	13.2172/12	2172/12	6.152.22.03.3
3553	13.2172/13	2172/13	6.152.22.03.3
3554	13.2172/14	2172/14	6.152.22.03.3
3555	13.2172/15	2172/15	6.152.22.03.3
3556	13.2172/16	2172/16	6.152.22.03.3
3557	13.2172/17	2172/17	6.152.22.03.3
3558	13.2172/18	2172/18	6.152.22.03.3
3559	13.2172/19	2172/19	6.152.22.03.3
3560	13.2172/20	2172/20	6.152.22.03.3
3561	13.2172/21	2172/21	6.152.22.03.3
3562	13.2172/22	2172/22	6.152.22.03.3
3563	13.2172/23	2172/23	6.152.22.03.3
3564	13.2172/24	2172/24	6.152.22.03.3
3565	13.2172/25	2172/25	6.152.22.03.3
3566	13.2172/26	2172/26	6.152.22.03.3
3567	13.2172/27	2172/27	6.152.22.03.3
3568	13.2172/28	2172/28	6.152.22.03.3
3569	13.2172/29	2172/29	6.152.22.03.3
3570	13.2172/30	2172/30	6.152.22.03.3
3571	13.2172/31	2172/31	6.152.22.03.3
3572	13.2172/32	2172/32	6.152.22.03.3
3573	13.2172/33	2172/33	6.152.22.03.3
3574	13.2172/34	2172/34	6.152.22.03.3
3575	13.2172/35	2172/35	6.152.22.03.3
3576	13.2172/36	2172/36	6.152.22.03.3
3577	13.2172/37	2172/37	6.152.22.03.3
3578	13.2172/38	2172/38	6.152.22.03.3
3579	13.2172/39	2172/39	6.152.22.03.3
3580	13.2172/40	2172/40	6.152.22.03.3
3581	13.2172/41	2172/41	6.152.22.03.3
3582	13.2172/43	2172/43	6.152.22.03.3
3583	13.2173/1	2173/1	6.152.22.03.1, 6.152.22.03.3

Sporządził: Jakub Plata

Data sporządzenia: 23.08.2025

Lp.	Dotychczasowy numer działki	Aktualny numer działki	Godła mapy w skali 1:1000
3584	13.2173/2	2173/2	6.152.22.03.3
3585	13.2174/1	2174/1	6.152.22.03.3
3586	13.2174/2	2174/2	6.152.22.03.3
3587	13.2174/3	2174/3	6.152.22.03.3
3588	13.2174/4	2174/4	6.152.22.03.3
3589	13.2175/3	2175/3	6.152.22.03.3
3590	13.2175/5	2175/5	6.152.22.03.3
3591	13.2176/3	2176/3	6.152.22.03.3
3592	13.2177/3	2177/3	6.152.22.03.3
3593	13.2177/5	2177/5	6.152.22.03.3
3594	13.2179/5	2179/5	6.152.22.03.3
3595	13.2180/2	2180/2	6.152.22.03.3
3596	13.2181/2	2181/2	6.152.22.03.3
3597	13.2182/2	2182/2	6.152.22.03.3
3598	13.2185	2185	6.152.22.03.3, 6.152.22.03.4
3599	13.2186/4	2186/4	6.152.22.03.3, 6.152.22.03.4
3600	13.2186/7	2186/7	6.152.22.03.3
3601	13.2186/8	2186/8	6.152.22.03.3, 6.152.22.03.4
3602	13.2186/11	2186/11	6.152.22.03.3
3603	13.2186/13	2186/13	6.152.22.03.3
3604	13.2186/14	2186/14	6.152.22.03.3, 6.152.22.03.4
3605	13.2186/15	2186/15	6.152.22.03.3, 6.152.22.03.4
3606	13.2186/18	2186/18	6.152.22.03.3
3607	13.2186/19	2186/19	6.152.22.03.3, 6.152.22.03.4
3608	13.2186/20	2186/20	6.152.22.03.4
3609	13.2186/21	2186/21	6.152.22.03.4
3610	13.2186/22	2186/22	6.152.22.03.3, 6.152.22.03.4
3611	13.2186/23	2186/23	6.152.22.03.3
3612	13.2186/25	2186/25	6.152.22.03.3, 6.152.22.03.4
3613	13.2186/26	2186/26	6.152.22.03.3
3614	13.2186/27	2186/27	6.152.22.03.3
3615	13.2186/28	2186/28	6.152.22.03.3
3616	13.2186/29	2186/29	6.152.22.03.3, 6.152.22.03.4
3617	13.2186/30	2186/30	6.152.22.03.3
3618	13.2186/31	2186/31	6.152.22.03.3, 6.152.22.03.4
3619	13.2187	2187	6.152.22.03.1, 6.152.22.03.3

Lp.	Dotychczasowy numer działki	Aktualny numer działki	Godła mapy w skali 1:1000
3620	13.2188	2188	6.152.22.03.1, 6.152.22.03.2, 6.152.22.03.3
3621	13.2189	2189	6.152.22.03.3, 6.152.22.03.4
3622	13.2190	2190	6.152.22.03.1, 6.152.22.03.2, 6.152.22.03.3, 6.152.22.03.4
3623	13.2191/1	2191/1	6.152.22.03.2, 6.152.22.03.4
3624	13.2191/2	2191/2	6.152.22.03.4
3625	13.2192/1	2192/1	6.152.22.03.2, 6.152.22.03.4
3626	13.2192/2	2192/2	6.152.22.03.4
3627	13.2193/1	2193/1	6.152.22.03.2, 6.152.22.03.4
3628	13.2193/2	2193/2	6.152.22.03.2, 6.152.22.03.4
3629	13.2193/4	2193/4	6.152.22.03.2, 6.152.22.03.4
3630	13.2193/5	2193/5	6.152.22.03.4
3631	13.2193/6	2193/6	6.152.22.03.4
3632	13.2193/7	2193/7	6.152.22.03.4
3633	13.2194/1	2194/1	6.152.22.03.4
3634	13.2194/4	2194/4	6.152.22.03.4
3635	13.2194/5	2194/5	6.152.22.03.4
3636	13.2194/6	2194/6	6.152.22.03.4
3637	13.2194/7	2194/7	6.152.22.03.4
3638	13.2194/8	2194/8	6.152.22.03.4
3639	13.2195	2195	6.152.22.03.4
3640	13.2196/3	2196/3	6.152.22.03.4
3641	13.2196/4	2196/4	6.152.22.03.4
3642	13.2197/1	2197/1	6.152.22.03.2, 6.152.22.03.4
3643	13.2197/2	2197/2	6.152.22.03.2, 6.152.22.03.4
3644	13.2198/3	2198/3	6.152.22.03.2, 6.152.22.03.4
3645	13.2199/2	2199/2	6.152.22.03.4
3646	13.2200/2	2200/2	6.152.22.03.4
3647	13.2201/2	2201/2	6.152.22.03.4
3648	13.2202/2	2202/2	6.152.22.03.4
3649	13.2203/2	2203/2	6.152.22.03.4
3650	13.2204/2	2204/2	6.152.22.03.4
3651	13.2206/2	2206/2	6.152.22.03.4, 6.152.22.08.2
3652	13.2207/2	2207/2	6.152.22.03.4

Sporządził: Jakub Plata

Data sporządzenia: 23.08.2025

Lp.	Dotychczasowy numer działki	Aktualny numer działki	Godła mapy w skali 1:1000
3653	13.2404	2404	6.152.22.03.2
3654	13.3260	3600	6.152.22.03.1, 6.152.22.03.3
3655	13.3261	3721	6.152.22.03.3
3656	13.3262	3722	6.152.22.03.3
3657	13.3263	3712	6.152.22.03.3
3658	13.3264	3720	6.152.22.03.3
3659	13.3265	3715	6.152.22.03.3
3660	13.3266	3706	6.152.22.03.3
3661	13.3267	3713	6.152.22.03.3
3662	13.3268	3707	6.152.22.03.3
3663	13.3269	3711	6.152.22.03.3
3664	13.3270	3696	6.152.22.03.3
3665	13.3271	3694	6.152.22.03.3
3666	13.3272	3704	6.152.22.03.3
3667	13.3274	3672	6.152.22.03.3
3668	13.3275	3660	6.152.22.03.3
3669	13.3276/1	3276/1	6.152.22.03.3
3670	13.3276/2	3276/2	6.152.22.03.3
3671	13.3277	3638	6.152.22.03.3
3672	13.3278	3633	6.152.22.03.3
3673	13.3279	3631	6.152.22.03.3
3674	13.3287	3580	6.152.22.03.3
3675	13.3288	3569	6.152.22.03.3
3676	13.3289	3568	6.152.22.03.3
3677	13.3290	3566	6.152.22.03.3
3678	13.3291	3577	6.152.22.03.3
3679	13.3292	3292	6.152.22.03.3
3680	13.3293	3293	6.152.22.03.3
3681	13.3294	3294	6.152.22.03.3
3682	13.3295	3295	6.152.22.03.3
3683	13.3296/1	3296/1	6.152.22.03.3
3684	13.3296/2	3296/2	6.152.22.03.3
3685	13.3297	3297	6.152.22.03.3
3686	13.3298/1	3298/1	6.152.22.03.3
3687	13.3298/2	3298/2	6.152.22.03.3
3688	13.3299	3299	6.152.22.03.3
3689	13.3300	3300	6.152.22.03.3
3690	13.3301	3301	6.152.22.03.3
3691	13.3302	3302	6.152.22.03.3
3692	13.3303	3303	6.152.22.03.3
3693	13.3304	3304	6.152.22.03.3
3694	13.3305	3305	6.152.22.03.3
3695	13.3306	3306	6.152.22.03.3
3696	13.3307	3307	6.152.22.03.3
3697	13.3308	3308	6.152.22.03.3
3698	13.3309	3309	6.152.22.03.3
3699	13.3310	3310	6.152.22.03.3

Sporządził: Jakub Plata

Data sporządzenia: 23.08.2025

Lp.	Dotychczasowy numer działki	Aktualny numer działki	Godła mapy w skali 1:1000
3700	13.3311	3311	6.152.22.03.3
3701	13.3312	3312	6.152.22.03.3
3702	13.3313	3313	6.152.22.03.3
3703	13.3314	3314	6.152.22.03.3
3704	13.3315	3315	6.152.22.03.3
3705	13.3316	3316	6.152.22.03.3
3706	13.3317	3317	6.152.22.03.3
3707	13.3318	3318	6.152.22.03.3
3708	13.3319	3319	6.152.22.03.3
3709	13.3320	3320	6.152.22.03.3
3710	13.3321	3321	6.152.22.03.3
3711	13.3322	3322	6.152.22.03.3
3712	13.3323	3323	6.152.22.03.3
3713	13.3324	3324	6.152.22.03.3
3714	13.3325	3325	6.152.22.03.3
3715	13.3331	3331	6.152.22.03.3
3716	13.3332	3332	6.152.22.03.3
3717	13.3333	3333	6.152.22.03.3
3718	13.3334	3334	6.152.22.03.3
3719	13.3335	3335	6.152.22.03.3
3720	13.3336	3336	6.152.22.03.3
3721	13.3337	3337	6.152.22.03.3
3722	13.3338	3338	6.152.22.03.3
3723	13.3339	3339	6.152.22.03.3
3724	13.3340	3340	6.152.22.03.3
3725	13.3341	3341	6.152.22.03.3
3726	13.3342	3342	6.152.22.03.3
3727	13.3343	3343	6.152.22.03.3
3728	13.3344	3344	6.152.22.03.3
3729	13.3345	3345	6.152.22.03.3
3730	13.3346	3346	6.152.22.03.3
3731	13.3347	3347	6.152.22.03.3
3732	13.3348	3348	6.152.22.03.3
3733	13.3349/1	3349/1	6.152.22.03.3
3734	13.3349/2	3349/2	6.152.22.03.3
3735	13.3350	3350	6.152.22.03.3
3736	13.3351	3351	6.152.22.03.3
3737	13.3352	3352	6.152.22.03.3
3738	13.3353	3353	6.152.22.03.3
3739	13.3354	3354	6.152.22.03.3
3740	13.3355	3355	6.152.22.03.3
3741	13.3356	3356	6.152.22.03.3
3742	13.3357	3357	6.152.22.03.3
3743	13.3358	3358	6.152.22.03.3
3744	13.3359	3359	6.152.22.03.3
3745	13.3360	3360	6.152.22.03.3
3746	13.3361	3361	6.152.22.03.3
3747	13.3362	3362	6.152.22.03.3

Sporządził: Jakub Plata

Data sporządzenia: 23.08.2025

Lp.	Dotychczasowy numer działki	Aktualny numer działki	Godła mapy w skali 1:1000
3748	13.3363	3363	6.152.22.03.3
3749	13.3364	3364	6.152.22.03.3
3750	13.3365	3365	6.152.22.03.3
3751	13.3366	3366	6.152.22.03.3
3752	13.3367	3367	6.152.22.03.3
3753	13.3368	3368	6.152.22.03.3
3754	13.3369	3369	6.152.22.03.3
3755	13.3370	3370	6.152.22.03.3
3756	13.3371	3371	6.152.22.03.3
3757	13.3372	3372	6.152.22.03.3
3758	13.3373	3373	6.152.22.03.3
3759	13.3374	3374	6.152.22.03.3
3760	13.3375	3375	6.152.22.03.3
3761	13.3428/2	3645/2	6.152.22.03.3
3762	13.3428/8	3645/8	6.152.22.03.3
3763	13.3428/9	3645/9	6.152.22.03.3
3764	13.3428/10	3645/10	6.152.22.03.3
3765	13.3428/11	3645/11	6.152.22.03.3
3766	13.3428/13	3645/13	6.152.22.03.3
3767	13.3428/15	3645/15	6.152.22.03.3
3768	13.3428/17	3645/17	6.152.22.03.3
3769	13.3428/19	3645/19	6.152.22.03.3
3770	13.3428/21	3645/21	6.152.22.03.3
3771	13.3428/23	3645/23	6.152.22.03.3
3772	13.3428/25	3645/25	6.152.22.03.3
3773	13.3428/27	3645/27	6.152.22.03.3
3774	13.3428/28	3645/28	6.152.22.03.3
3775	13.3428/29	3645/29	6.152.22.03.3
3776	13.3428/32	3645/32	6.152.22.03.3
3777	13.3428/33	3645/33	6.152.22.03.3
3778	13.3428/36	3645/36	6.152.22.03.3
3779	13.3428/37	3645/37	6.152.22.03.3
3780	13.3428/39	3645/39	6.152.22.03.3
3781	13.3428/41	3645/41	6.152.22.03.3
3782	13.3428/43	3645/43	6.152.22.03.3
3783	13.3428/44	3645/44	6.152.22.03.3
3784	13.3429/1	3429/1	6.152.22.03.3
3785	13.3429/2	3429/2	6.152.22.03.3
3786	13.3430	3430	6.152.22.03.3
3787	13.3431/1	3431/1	6.152.22.03.3
3788	13.3431/2	3431/2	6.152.22.03.3
3789	13.3432/1	3432/1	6.152.22.03.3
3790	13.3432/2	3432/2	6.152.22.03.3
3791	13.3433/1	3433/1	6.152.22.03.1, 6.152.22.03.3
3792	13.3433/3	3433/3	6.152.22.03.3
3793	13.3433/4	3433/4	6.152.22.03.3
3794	13.3434/1	3434/1	6.152.22.03.3

Sporządził: Jakub Plata

Data sporządzenia: 23.08.2025

Lp.	Dotychczasowy numer działki	Aktualny numer działki	Godła mapy w skali 1:1000
3795	13.3434/2	3434/2	6.152.22.03.3
3796	14.605/4	605/4	6.153.22.23.3
3797	14.605/7	605/7	6.152.22.03.1, 6.153.22.23.3
3798	14.605/9	605/9	6.152.22.03.1, 6.153.22.23.3
3799	14.605/10	605/10	6.153.22.23.3
3800	14.605/11	605/11	6.152.22.03.1, 6.152.22.03.2, 6.153.22.23.3
3801	14.605/12	605/12	6.152.22.03.2
3802	14.605/13	605/13	6.152.22.03.2
3803	14.605/14	605/14	6.152.22.03.2, 6.152.22.03.4
3804	14.605/15	605/15	6.152.22.03.4
3805	14.605/16	605/16	6.152.22.03.4
3806	14.605/17	605/17	6.152.22.03.4
3807	14.605/18	605/18	6.152.22.03.4
3808	14.605/19	605/19	6.152.22.03.1, 6.153.22.23.3
3809	14.605/20	605/20	6.152.22.03.1, 6.152.22.03.2, 6.152.22.03.4, 6.153.22.22.3, 6.153.22.22.4, 6.153.22.23.3
3810	14.605/21	605/21	6.152.22.03.1
3811	14.605/22	605/22	6.152.22.03.1, 6.153.22.23.3
3812	14.1544/1	1544/1	6.152.22.03.2, 6.153.22.23.4
3813	14.1544/2	1544/2	6.152.22.03.2
3814	14.1544/3	1544/3	6.153.22.23.4
3815	14.1544/4	1544/4	6.152.22.03.2
3816	14.1545/1	3455/1	6.152.22.03.2
3817	14.1545/2	3455/2	6.152.22.03.2
3818	14.1545/3	3455/3	6.152.22.03.2, 6.153.22.23.4
3819	14.1545/4	3455/4	6.152.22.03.2
3820	14.1546/1	1546/1	6.152.22.03.2
3821	14.1546/2	1546/2	6.152.22.03.2
3822	14.1546/3	1546/3	6.152.22.03.2, 6.153.22.23.4
3823	14.1547/1	1547/1	6.152.22.03.2
3824	14.1547/2	1547/2	6.152.22.03.2
3825	14.1547/3	1547/3	6.152.22.03.2, 6.153.22.23.4
3826	14.1548/1	1548/1	6.152.22.03.2

Sporządził: Jakub Plata

Data sporządzenia: 23.08.2025

Lp.	Dotychczasowy numer działki	Aktualny numer działki	Godła mapy w skali 1:1000
3827	14.1548/2	1548/2	6.152.22.03.2
3828	14.1548/3	1548/3	6.152.22.03.2, 6.153.22.23.4
3829	14.1549/1	1549/1	6.152.22.03.2
3830	14.1549/2	1549/2	6.152.22.03.2
3831	14.1549/3	1549/3	6.152.22.03.2, 6.153.22.23.4
3832	14.1550/1	3513/1	6.152.22.03.2
3833	14.1550/2	3513/2	6.152.22.03.2
3834	14.1550/3	3513/3	6.152.22.03.2, 6.153.22.23.4
3835	14.1551/1	1551/1	6.152.22.03.2
3836	14.1551/2	1551/2	6.152.22.03.2
3837	14.1551/3	1551/3	6.152.22.03.2, 6.153.22.23.4
3838	14.1552	3492	6.152.22.03.2, 6.153.22.23.4
3839	14.1553	3483	6.152.22.03.2, 6.153.22.23.4
3840	14.1554	3488	6.152.22.03.2
3841	14.1555	3482	6.152.22.03.2
3842	14.1556	1556	6.152.22.03.2, 6.153.22.23.4
3843	14.1557	1557	6.152.22.03.2
3844	14.1558	3480	6.152.22.03.2, 6.153.22.23.4
3845	14.1559	3490	6.152.22.03.2, 6.153.22.23.4
3846	14.1560	3477	6.152.22.03.2, 6.153.22.23.4
3847	14.1561	3485	6.152.22.03.2, 6.153.22.23.4
3848	14.1562	1562	6.152.22.03.2, 6.153.22.23.4
3849	14.1563/1	1563/1	6.152.22.03.2
3850	14.1563/2	1563/2	6.152.22.03.2
3851	14.1563/3	1563/3	6.152.22.03.2
3852	14.1564/1	1564/1	6.152.22.03.2
3853	14.1564/3	1564/3	6.152.22.03.2
3854	14.1564/4	1564/4	6.152.22.03.2
3855	14.1564/5	1564/5	6.152.22.03.2
3856	14.1565/1	1565/1	6.152.22.03.2
3857	14.1565/2	1565/2	6.152.22.03.2
3858	14.1565/3	1565/3	6.152.22.03.2
3859	14.1566/1	1566/1	6.152.22.03.2
3860	14.1566/2	1566/2	6.152.22.03.2
3861	14.1567	3505	6.152.22.03.2
3862	14.1568/3	1568/3	6.152.22.03.2

Sporządził: Jakub Plata

Data sporządzenia: 23.08.2025

Lp.	Dotychczasowy numer działki	Aktualny numer działki	Godła mapy w skali 1:1000
3863	14.1568/4	1568/4	6.152.22.03.2
3864	14.1568/5	1568/5	6.152.22.03.2
3865	14.1568/6	1568/6	6.152.22.03.2
3866	14.1569	1569	6.152.22.03.2
3867	14.1570	3501	6.152.22.03.2
3868	14.1571	3503	6.152.22.03.2
3869	14.1572	3500	6.152.22.03.2
3870	14.1573	3498	6.152.22.03.2
3871	14.1574	3529	6.152.22.03.2
3872	14.1575/1	1575/1	6.152.22.03.2, 6.152.22.03.4
3873	14.1575/3	1575/3	6.152.22.03.2
3874	14.1575/4	1575/4	6.152.22.03.4
3875	14.1575/5	1575/5	6.152.22.03.4
3876	14.1576/1	1576/1	6.152.22.03.2, 6.152.22.03.4
3877	14.1576/2	1576/2	6.152.22.03.2
3878	14.1576/3	1576/3	6.152.22.03.4
3879	14.1577/1	1577/1	6.152.22.03.2, 6.152.22.03.4
3880	14.1577/3	1577/3	6.152.22.03.4
3881	14.1577/6	1577/6	6.152.22.03.2
3882	14.1577/7	1577/7	6.152.22.03.2, 6.152.22.03.4
3883	14.1577/8	1577/8	6.152.22.03.2
3884	14.1577/9	1577/9	6.152.22.03.2
3885	14.1578/1	1578/1	6.152.22.03.4
3886	14.1578/2	1578/2	6.152.22.03.2, 6.152.22.03.4
3887	14.1579/1	1579/1	6.152.22.03.4
3888	14.1579/3	1579/3	6.152.22.03.2, 6.152.22.03.4
3889	14.1579/4	1579/4	6.152.22.03.4
3890	14.1580/1	3539/1	6.152.22.03.4
3891	14.1580/3	3539/3	6.152.22.03.2, 6.152.22.03.4
3892	14.1580/4	3539/4	6.152.22.03.4
3893	14.1581/1	3531/1	6.152.22.03.4
3894	14.1581/3	3531/3	6.152.22.03.2
3895	14.1581/5	3531/5	6.152.22.03.2, 6.152.22.03.4
3896	14.1581/6	3531/6	6.152.22.03.4
3897	14.1582/1	1582/1	6.152.22.03.2, 6.152.22.03.4
3898	14.1582/2	1582/2	6.152.22.03.4
3899	14.1583	3528	6.152.22.03.2, 6.152.22.03.4

Lp.	Dotychczasowy numer działki	Aktualny numer działki	Godła mapy w skali 1:1000
3900	14.1584	3533	6.152.22.03.2, 6.152.22.03.4
3901	14.1585	3540	6.152.22.03.2, 6.152.22.03.4
3902	14.1586	3534	6.152.22.03.2, 6.152.22.03.4
3903	14.1587	3538	6.152.22.03.2, 6.152.22.03.4
3904	14.1588	3536	6.152.22.03.2
3905	14.1589	3487	6.152.22.03.2, 6.153.22.23.4
3906	14.1590/1	3479/1	6.152.22.03.2, 6.153.22.23.4
3907	14.1590/2	3479/2	6.152.22.03.2, 6.153.22.23.4
3908	14.1591/1	3453/1	6.153.22.23.4
3909	14.1591/2	3453/2	6.152.22.03.2, 6.153.22.23.4
3910	14.1592	3486	6.152.22.03.2, 6.153.22.23.4
3911	14.1593	3493	6.152.22.03.2, 6.153.22.23.4
3912	14.1594/2	3527/2	6.152.22.03.2
3913	14.1594/3	3527/3	6.152.22.03.2, 6.153.22.23.4
3914	14.1594/4	3527/4	6.152.22.03.2
3915	14.1596/1	3526/1	6.152.22.03.2
3916	14.1596/2	3526/2	6.152.22.03.2
3917	14.1597/1	3525/1	6.152.22.03.2, 6.153.22.23.4
3918	14.1597/2	3525/2	6.152.22.03.2
3919	14.1598/1	3523/1	6.152.22.03.2, 6.153.22.23.4
3920	14.1598/2	3523/2	6.152.22.03.2
3921	14.1599/1	3522/1	6.152.22.03.2, 6.153.22.23.4
3922	14.1599/2	3522/2	6.152.22.03.2
3923	14.1600/1	3520/1	6.152.22.03.2, 6.153.22.23.4
3924	14.1600/2	3520/2	6.152.22.03.2
3925	14.1601/1	1601/1	6.152.22.03.2, 6.153.22.23.4
3926	14.1601/2	1601/2	6.152.22.03.2
3927	14.1602/1	3519/1	6.152.22.03.2, 6.153.22.23.4
3928	14.1602/2	3519/2	6.152.22.03.2
3929	14.1603/1	1603/1	6.152.22.03.2, 6.153.22.23.4

Lp.	Dotychczasowy numer działki	Aktualny numer działki	Godła mapy w skali 1:1000
3930	14.1603/2	1603/2	6.152.22.03.2
3931	14.1604/1	1604/1	6.152.22.03.2, 6.153.22.23.4
3932	14.1604/2	1604/2	6.152.22.03.2
3933	14.1605/2	1605/2	6.152.22.03.2
3934	14.1605/3	1605/3	6.152.22.03.2
3935	14.1606/2	1606/2	6.152.22.03.2
3936	14.1607/2	1607/2	6.152.22.03.2
3937	14.1608/2	1608/2	6.152.22.03.2
3938	14.1609/2	1609/2	6.152.22.03.2
3939	14.1612/2	1612/2	6.152.22.03.2
3940	14.1613/2	1613/2	6.152.22.03.2
3941	14.1614/2	1614/2	6.152.22.03.1, 6.152.22.03.2
3942	14.1615/2	1615/2	6.152.22.03.1
3943	14.1616/1	1616/1	6.152.22.03.1, 6.152.22.03.2
3944	14.1616/2	1616/2	6.152.22.03.1
3945	14.1617/1	1617/1	6.152.22.03.1, 6.152.22.03.2
3946	14.1617/2	1617/2	6.152.22.03.1
3947	14.1618/1	1618/1	6.152.22.03.1, 6.152.22.03.2
3948	14.1618/2	1618/2	6.152.22.03.1
3949	14.1619/1	1619/1	6.152.22.03.1, 6.152.22.03.2
3950	14.1619/2	1619/2	6.152.22.03.1
3951	14.1620/1	1620/1	6.152.22.03.1, 6.152.22.03.2
3952	14.1620/2	1620/2	6.152.22.03.1
3953	14.1621/1	1621/1	6.152.22.03.1, 6.152.22.03.2
3954	14.1621/2	1621/2	6.152.22.03.1
3955	14.1622/1	1622/1	6.152.22.03.1, 6.152.22.03.2
3956	14.1622/2	1622/2	6.152.22.03.1
3957	14.1623/1	1623/1	6.152.22.03.1, 6.152.22.03.2
3958	14.1623/2	1623/2	6.152.22.03.1
3959	14.1624/1	1624/1	6.152.22.03.1, 6.152.22.03.2
3960	14.1624/2	1624/2	6.152.22.03.1
3961	14.1625/1	1625/1	6.152.22.03.1
3962	14.1625/2	1625/2	6.152.22.03.1
3963	14.1626/1	1626/1	6.152.22.03.1
3964	14.1626/2	1626/2	6.152.22.03.1
3965	14.1627/1	1627/1	6.152.22.03.1
3966	14.1627/2	1627/2	6.152.22.03.1

Sporządził: Jakub Plata

Data sporządzenia: 23.08.2025

Lp.	Dotychczasowy numer działki	Aktualny numer działki	Godła mapy w skali 1:1000
3967	14.1628/2	1628/2	6.152.22.03.1
3968	14.1628/3	1628/3	6.152.22.03.1
3969	14.1628/4	1628/4	6.152.22.03.1
3970	14.1629/1	1629/1	6.152.22.03.1
3971	14.1629/2	1629/2	6.152.22.03.1
3972	14.1630/1	1630/1	6.152.22.03.1
3973	14.1630/2	1630/2	6.152.22.03.1
3974	14.1631/1	1631/1	6.152.22.03.1
3975	14.1631/2	1631/2	6.152.22.03.1
3976	14.1632	1632	6.152.22.03.1
3977	14.1778/1	3510/1	6.152.22.03.2
3978	14.1778/2	3510/2	6.152.22.03.2
3979	14.1778/3	3510/3	6.152.22.03.2, 6.153.22.23.4
3980	14.3235/1	3235/1	6.152.22.03.2
3981	14.3235/2	3235/2	6.152.22.03.2
3982	14.3235/3	3235/3	6.152.22.03.2, 6.153.22.23.4
3983	14.3250	3456	6.152.22.03.2, 6.153.22.23.4
3984	14.3251	3467	6.152.22.03.1
3985	14.3252/1	3252/1	6.152.22.03.2
3986	14.3252/2	3252/2	6.152.22.03.2
3987	14.3252/3	3252/3	6.152.22.03.1, 6.152.22.03.2
3988	14.3252/4	3252/4	6.152.22.03.2
3989	14.3252/5	3252/5	6.152.22.03.2
3990	14.3252/6	3252/6	6.152.22.03.2
3991	14.3252/7	3252/7	6.152.22.03.2
3992	14.3252/8	3252/8	6.152.22.03.2
3993	14.3252/9	3252/9	6.152.22.03.2
3994	14.3252/10	3252/10	6.152.22.03.2
3995	14.3252/11	3252/11	6.152.22.03.2
3996	15.551/1	551/1	6.152.22.03.3, 6.152.22.08.1
3997	15.551/3	551/3	6.152.22.08.1, 6.152.22.08.2
3998	15.596/1	596/1	6.152.22.08.1
3999	15.597/1	597/1	6.152.22.08.1
4000	15.598	3791	6.152.22.08.1
4001	15.1747/1	1747/1	6.152.22.08.1
4002	15.1747/3	1747/3	6.152.22.08.1
4003	15.1747/4	1747/4	6.152.22.08.1
4004	15.2162/1	2162/1	6.152.22.03.3
4005	15.2163/1	2163/1	6.152.22.03.3, 6.152.22.08.1
4006	15.2172/1	2172/1	6.152.22.03.3

Lp.	Dotychczasowy numer działki	Aktualny numer działki	Godła mapy w skali 1:1000
4007	15.2172/4	2172/4	6.152.22.03.3, 6.152.22.08.1
4008	15.2172/5	2172/5	6.152.22.08.1
4009	15.2175/1	2175/1	6.152.22.03.3, 6.152.22.08.1
4010	15.2176/1	3768/1	6.152.22.03.3, 6.152.22.08.1
4011	15.2176/3	3768/3	6.152.22.03.3, 6.152.22.08.1
4012	15.2177/1	3775/1	6.152.22.03.3
4013	15.2177/3	3775/3	6.152.22.03.3, 6.152.22.08.1
4014	15.2179/1	2179/1	6.152.22.03.3
4015	15.2179/6	2179/6	6.152.22.03.3, 6.152.22.08.1
4016	15.2179/7	2179/7	6.152.22.08.1
4017	15.2180/1	2180/1	6.152.22.03.3
4018	15.2180/4	2180/4	6.152.22.03.3, 6.152.22.08.1
4019	15.2180/5	2180/5	6.152.22.08.1
4020	15.2181/1	2181/1	6.152.22.03.3
4021	15.2181/3	2181/3	6.152.22.03.3, 6.152.22.08.1
4022	15.2182/1	2182/1	6.152.22.03.3
4023	15.2182/3	2182/3	6.152.22.03.3
4024	15.2186/1	2186/1	6.152.22.03.3, 6.152.22.03.4
4025	15.2186/3	2186/3	6.152.22.03.3, 6.152.22.03.4
4026	15.2192/1	3678/1	6.152.22.03.4
4027	15.2196/1	3701/1	6.152.22.03.4
4028	15.2196/3	3701/3	6.152.22.03.3, 6.152.22.03.4
4029	15.2198/1	2198/1	6.152.22.03.4
4030	15.2198/2	2198/2	6.152.22.03.4
4031	15.2198/4	2198/4	6.152.22.03.4
4032	15.2199/1	2199/1	6.152.22.03.4
4033	15.2199/3	2199/3	6.152.22.03.4
4034	15.2200/1	2200/1	6.152.22.03.4
4035	15.2200/3	2200/3	6.152.22.03.4
4036	15.2201/1	2201/1	6.152.22.03.4
4037	15.2201/3	2201/3	6.152.22.03.4
4038	15.2202/1	2202/1	6.152.22.03.4
4039	15.2202/3	2202/3	6.152.22.03.4
4040	15.2203/1	2203/1	6.152.22.03.4
4041	15.2203/3	2203/3	6.152.22.03.4
4042	15.2204/1	2204/1	6.152.22.03.4
4043	15.2204/3	2204/3	6.152.22.03.4

Sporządził: Jakub Plata

Data sporządzenia: 23.08.2025

Lp.	Dotychczasowy numer działki	Aktualny numer działki	Godła mapy w skali 1:1000
4044	15.2205/1	2205/1	6.152.22.03.4
4045	15.2205/2	2205/2	6.152.22.03.4
4046	15.2206/1	2206/1	6.152.22.03.4
4047	15.2207/1	2207/1	6.152.22.03.4
4048	15.2208/1	2208/1	6.152.22.03.4
4049	15.2208/2	2208/2	6.152.22.03.4
4050	15.2209/1	2209/1	6.152.22.03.4
4051	15.2209/3	2209/3	6.152.22.03.4
4052	15.2209/4	2209/4	6.152.22.03.4
4053	15.2210/1	2210/1	6.152.22.03.4
4054	15.2210/2	2210/2	6.152.22.03.4
4055	15.2211	2211	6.152.22.03.4, 6.152.22.08.2
4056	15.2212	2212	6.152.22.03.4, 6.152.22.08.2
4057	15.2213/1	2213/1	6.152.22.03.4
4058	15.2213/2	2213/2	6.152.22.03.4
4059	15.2214/1	2214/1	6.152.22.03.4
4060	15.2214/2	2214/2	6.152.22.03.4
4061	15.2215	2215	6.152.22.03.4, 6.152.22.08.2
4062	15.2216/1	2216/1	6.152.22.03.4, 6.152.22.08.2
4063	15.2216/2	2216/2	6.152.22.03.4
4064	15.2217	2217	6.152.22.03.3, 6.152.22.03.4, 6.152.22.08.1, 6.152.22.08.2
4065	15.2218	2218	6.152.22.08.2
4066	15.2219	2219	6.152.22.08.2
4067	15.2220	2220	6.152.22.08.2
4068	15.2221	2221	6.152.22.08.2
4069	15.2222	2222	6.152.22.08.2
4070	15.2223	2223	6.152.22.08.2
4071	15.2224	2224	6.152.22.08.2
4072	15.2225	2225	6.152.22.08.2
4073	15.2226	2226	6.152.22.08.2
4074	15.2227	2227	6.152.22.08.2
4075	15.2228	2228	6.152.22.08.2
4076	15.2229	2229	6.152.22.03.4, 6.152.22.08.2
4077	15.2230	2230	6.152.22.03.4, 6.152.22.08.2
4078	15.2231	2231	6.152.22.03.4, 6.152.22.08.2
4079	15.2232	2232	6.152.22.03.4, 6.152.22.08.2

Lp.	Dotychczasowy numer działki	Aktualny numer działki	Godła mapy w skali 1:1000
4080	15.2233	2233	6.152.22.03.4, 6.152.22.08.2
4081	15.2234	2234	6.152.22.03.4, 6.152.22.08.2
4082	15.2235	2235	6.152.22.03.4, 6.152.22.08.2
4083	15.2236	2236	6.152.22.03.4, 6.152.22.08.1, 6.152.22.08.2
4084	15.2237	2237	6.152.22.03.4, 6.152.22.08.1, 6.152.22.08.2
4085	15.2238	2238	6.152.22.03.4, 6.152.22.08.1, 6.152.22.08.2
4086	15.2239	2239	6.152.22.03.4, 6.152.22.08.1, 6.152.22.08.2
4087	15.2240	2240	6.152.22.03.3, 6.152.22.03.4, 6.152.22.08.1, 6.152.22.08.2
4088	15.2243/1	2243/1	6.152.22.03.3, 6.152.22.08.1
4089	15.2243/2	2243/2	6.152.22.08.1
4090	15.2244	2244	6.152.22.03.3, 6.152.22.08.1
4091	15.2245	2245	6.152.22.03.3, 6.152.22.08.1
4092	15.2246	2246	6.152.22.03.3, 6.152.22.08.1
4093	15.2247	2247	6.152.22.08.1, 6.152.22.08.2
4094	15.2248/1	2248/1	6.152.22.08.1
4095	15.2248/2	2248/2	6.152.22.08.1
4096	15.2249/1	2249/1	6.152.22.08.1
4097	15.2249/2	2249/2	6.152.22.08.1
4098	15.2250	2250	6.152.22.08.1
4099	15.2251	2251	6.152.22.08.1
4100	15.2252	2252	6.152.22.08.1
4101	15.2253	2253	6.152.22.08.1
4102	15.2254	2254	6.152.22.08.1
4103	15.2255	2255	6.152.22.08.1
4104	15.2256	2256	6.152.22.08.1
4105	15.2257	2257	6.152.22.08.1
4106	15.2258	2258	6.152.22.08.1, 6.152.22.08.2

Lp.	Dotychczasowy numer działki	Aktualny numer działki	Godła mapy w skali 1:1000
4107	15.2259	2259	6.152.22.08.1, 6.152.22.08.2
4108	15.2260/1	2260/1	6.152.22.08.2
4109	15.2260/2	2260/2	6.152.22.08.1, 6.152.22.08.2
4110	15.2261/1	2261/1	6.152.22.08.2
4111	15.2261/2	2261/2	6.152.22.08.1, 6.152.22.08.2
4112	15.2262	2262	6.152.22.08.2
4113	15.2263	2263	6.152.22.08.2
4114	15.2264	2264	6.152.22.08.2
4115	15.2265	2265	6.152.22.08.2
4116	15.2266/1	2266/1	6.152.22.08.2
4117	15.2266/2	2266/2	6.152.22.08.2
4118	15.2267/1	2267/1	6.152.22.08.2
4119	15.2267/2	2267/2	6.152.22.08.2
4120	15.2268	2268	6.152.22.08.2
4121	15.2269/1	2269/1	6.152.22.08.2
4122	15.2269/2	2269/2	6.152.22.08.2
4123	15.2270/1	2270/1	6.152.22.08.2
4124	15.2270/2	2270/2	6.152.22.08.2
4125	15.2271	2271	6.152.22.08.2
4126	15.2272/1	2272/1	6.152.22.08.2
4127	15.2272/2	2272/2	6.152.22.08.2
4128	15.2273	2273	6.152.22.08.2
4129	15.2274	2274	6.152.22.08.2
4130	15.2275	2275	6.152.22.08.2
4131	15.2276	2276	6.152.22.08.2
4132	15.2277	2277	6.152.22.08.2
4133	15.2278	2278	6.152.22.08.2
4134	15.2279/1	2279/1	6.152.22.08.2
4135	15.2279/2	2279/2	6.152.22.08.2
4136	15.2280/1	2280/1	6.152.22.08.2
4137	15.2280/2	2280/2	6.152.22.08.2
4138	15.2281/1	2281/1	6.152.22.08.2
4139	15.2281/2	2281/2	6.152.22.08.2
4140	15.2282	2282	6.152.22.08.2
4141	15.2283	2283	6.152.22.08.2
4142	15.2284	2284	6.152.22.08.2
4143	15.2514	2514	6.152.22.08.1
4144	15.2515	2515	6.152.22.08.1
4145	15.2516/1	2516/1	6.152.22.08.1
4146	15.2516/2	2516/2	6.152.22.08.1
4147	15.2517/1	2517/1	6.152.22.08.1
4148	15.2517/2	2517/2	6.152.22.08.1
4149	15.2518/1	2518/1	6.152.22.03.3, 6.152.22.08.1
4150	15.2518/2	2518/2	6.152.22.08.1

Sporządził: Jakub Plata

Data sporządzenia: 23.08.2025

Lp.	Dotychczasowy numer działki	Aktualny numer działki	Godła mapy w skali 1:1000
4151	15.2519/1	2519/1	6.152.22.03.3, 6.152.22.08.1
4152	15.2519/2	2519/2	6.152.22.08.1
4153	15.2520/1	2520/1	6.152.22.03.3, 6.152.22.08.1
4154	15.2520/2	2520/2	Tylko rejestr, brak na mapie, rozbieżność
4155	15.2520/3	2520/3	6.152.22.08.1
4156	15.2521/1	2521/1	6.152.22.03.3, 6.152.22.08.1
4157	15.2521/2	2521/2	Tylko rejestr, brak na mapie, rozbieżność
4158	15.2521/3	2521/3	6.152.22.08.1
4159	15.2522/1	2522/1	6.152.22.08.1
4160	15.2522/2	2522/2	Tylko rejestr, brak na mapie, rozbieżność
4161	15.2522/3	2522/3	6.152.22.08.1
4162	15.2523/1	2523/1	6.152.22.08.1
4163	15.2523/2	2523/2	Tylko rejestr, brak na mapie, rozbieżność
4164	15.2523/3	2523/3	6.152.22.08.1
4165	15.2524/1	2524/1	6.152.22.08.1
4166	15.2524/2	2524/2	Tylko rejestr, brak na mapie, rozbieżność
4167	15.2524/3	2524/3	6.152.22.08.1
4168	15.2525/1	2525/1	6.152.22.08.1
4169	15.2525/2	2525/2	Tylko rejestr, brak na mapie, rozbieżność
4170	15.2525/3	2525/3	6.152.22.08.1
4171	15.2526/1	2526/1	6.152.22.08.1
4172	15.2526/2	2526/2	Tylko rejestr, brak na mapie, rozbieżność
4173	15.2526/3	2526/3	6.152.22.08.1
4174	15.2527/1	2527/1	6.152.22.08.1

Sporządził: Jakub Plata

Data sporządzenia: 23.08.2025

Lp.	Dotychczasowy numer działki	Aktualny numer działki	Godła mapy w skali 1:1000
4175	15.2527/2	2527/2	Tylko rejestr, brak na mapie, rozbieżność
4176	15.2527/3	2527/3	6.152.22.08.1
4177	15.2528/1	2528/1	6.152.22.08.1
4178	15.2528/2	2528/2	Tylko rejestr, brak na mapie, rozbieżność
4179	15.2528/3	2528/3	6.152.22.08.1
4180	15.2529/1	2529/1	6.152.22.08.1
4181	15.2529/2	2529/2	Tylko rejestr, brak na mapie, rozbieżność
4182	15.2529/3	2529/3	6.152.22.08.1
4183	15.2530/1	2530/1	6.152.22.08.1
4184	15.2530/3	2530/3	6.152.22.08.1
4185	15.2531/1	2531/1	6.152.22.08.1
4186	15.2531/3	2531/3	6.152.22.08.1
4187	15.2532/1	2532/1	6.152.22.08.1
4188	15.2532/3	2532/3	6.152.22.08.1
4189	15.2533/1	2533/1	6.152.22.08.1
4190	15.2533/3	2533/3	6.152.22.08.1
4191	15.2534/1	2534/1	6.152.22.08.1
4192	15.2534/3	2534/3	6.152.22.08.1
4193	15.2535/1	2535/1	6.152.22.08.1
4194	15.2535/3	2535/3	6.152.22.08.1
4195	15.2536/1	2536/1	6.152.22.08.1
4196	15.2536/3	2536/3	6.152.22.08.1
4197	15.2537/1	2537/1	6.152.22.08.1
4198	15.2537/3	2537/3	6.152.22.08.1
4199	15.2538/1	2538/1	6.152.22.08.1
4200	15.2538/3	2538/3	6.152.22.08.1
4201	15.2539/1	2539/1	6.152.22.08.1
4202	15.2539/3	2539/3	6.152.22.08.1
4203	15.2540	2540	6.152.22.08.1
4204	15.2541/1	2541/1	6.152.22.08.1
4205	15.2541/3	2541/3	6.152.22.08.1
4206	15.2542/1	2542/1	6.152.22.08.1
4207	15.2542/3	2542/3	6.152.22.08.1
4208	15.2543/1	2543/1	6.152.22.08.1
4209	15.2543/3	2543/3	6.152.22.08.1
4210	15.2544/1	2544/1	6.152.22.08.1
4211	15.2544/3	2544/3	6.152.22.08.1
4212	15.2547/1	2547/1	6.152.22.08.1
4213	15.2547/3	2547/3	6.152.22.08.1

Lp.	Dotychczasowy numer działki	Aktualny numer działki	Godła mapy w skali 1:1000
4214	15.2548/1	2548/1	6.152.22.08.1
4215	15.2548/3	2548/3	6.152.22.08.1
4216	15.2549/1	2549/1	6.152.22.08.1
4217	15.2549/4	2549/4	6.152.22.08.1
4218	15.2549/6	2549/6	6.152.22.08.1
4219	15.2550/1	2550/1	6.152.22.08.1
4220	15.2550/4	2550/4	6.152.22.08.1
4221	15.2550/6	2550/6	6.152.22.08.1
4222	15.2551/1	2551/1	6.152.22.08.1
4223	15.2551/4	2551/4	6.152.22.08.1
4224	15.2551/6	2551/6	6.152.22.08.1
4225	15.2552/1	2552/1	6.152.22.08.1
4226	15.2552/4	2552/4	6.152.22.08.1
4227	15.2552/6	2552/6	6.152.22.08.1
4228	15.2553/1	2553/1	6.152.22.08.1
4229	15.2553/4	2553/4	6.152.22.08.1
4230	15.2553/6	2553/6	6.152.22.08.1
4231	15.2554/1	2554/1	6.152.22.08.1
4232	15.2554/4	2554/4	6.152.22.08.1
4233	15.2554/6	2554/6	6.152.22.08.1
4234	15.2555/1	2555/1	6.152.22.08.1
4235	15.2555/4	2555/4	6.152.22.08.1
4236	15.2555/6	2555/6	6.152.22.08.1
4237	15.2556/1	2556/1	6.152.22.08.1
4238	15.2556/4	2556/4	6.152.22.08.1
4239	15.2556/7	2556/7	6.152.22.08.1
4240	15.2557/1	2557/1	6.152.22.08.1
4241	15.2557/4	2557/4	6.152.22.08.1
4242	15.2557/7	2557/7	6.152.22.08.1
4243	15.2558/1	2558/1	6.152.22.08.1
4244	15.2558/4	2558/4	6.152.22.08.1
4245	15.2558/7	2558/7	6.152.22.08.1
4246	15.2559/1	2559/1	6.152.22.08.1
4247	15.2559/6	2559/6	6.152.22.08.1
4248	15.2560/1	2560/1	6.152.22.08.1
4249	15.2560/6	2560/6	6.152.22.08.1
4250	15.2561/1	2561/1	6.152.22.08.1
4251	15.2562/1	2562/1	6.152.22.08.1
4252	15.2563/1	2563/1	6.152.22.08.1
4253	15.2564/1	2564/1	6.152.22.08.1
4254	15.2565/1	2565/1	6.152.22.08.1
4255	15.2566/1	2566/1	6.152.22.08.1
4256	15.2569/1	2569/1	6.152.22.08.1
4257	15.2569/4	2569/4	6.152.22.08.1
4258	15.3218	3218	6.152.22.08.1
4259	15.3225/1	3225/1	6.152.22.08.1
4260	15.3225/3	3225/3	6.152.22.08.1
4261	15.3234/1	3234/1	6.152.22.08.1

Sporządził: Jakub Plata

Data sporządzenia: 23.08.2025

Lp.	Dotychczasowy numer działki	Aktualny numer działki	Godła mapy w skali 1:1000
4262	15.3234/3	3234/3	6.152.22.08.1
4263	15.3426	3792	6.152.22.08.1
4264	15.3427	3793	6.152.22.08.1
4265	15.3428	3772	6.152.22.03.3, 6.152.22.03.4, 6.152.22.08.1
4266	16.560/1	560/1	6.152.22.02.4
4267	16.560/2	560/2	6.152.22.02.4
4268	16.561/1	561/1	6.152.22.02.4
4269	16.561/2	561/2	6.152.22.02.4
4270	16.561/3	561/3	6.152.22.02.4
4271	16.562/1	562/1	6.152.22.02.4
4272	16.562/2	562/2	6.152.22.02.4
4273	16.563/2	563/2	6.152.22.02.4
4274	16.563/3	563/3	6.152.22.02.4
4275	16.563/4	563/4	6.152.22.02.4
4276	16.564/1	564/1	6.152.22.02.4
4277	16.564/3	564/3	6.152.22.02.4
4278	16.564/4	564/4	6.152.22.02.4
4279	16.564/5	564/5	6.152.22.02.4
4280	16.564/6	564/6	6.152.22.02.4
4281	16.565/3	565/3	6.152.22.02.4
4282	16.565/4	565/4	6.152.22.02.4
4283	16.565/5	565/5	6.152.22.02.4
4284	16.565/6	565/6	6.152.22.02.4
4285	16.566/2	566/2	6.152.22.02.4
4286	16.566/3	566/3	6.152.22.02.4
4287	16.566/4	566/4	6.152.22.02.4
4288	16.566/5	566/5	6.152.22.02.4, 6.152.22.03.3
4289	16.566/6	566/6	6.152.22.02.4, 6.152.22.03.3
4290	16.567/1	567/1	6.152.22.08.1
4291	16.567/2	567/2	6.152.22.08.1
4292	16.567/3	567/3	6.152.22.02.4, 6.152.22.03.3, 6.152.22.08.1
4293	16.568	568	6.152.22.02.4, 6.152.22.03.3, 6.152.22.07.2, 6.152.22.08.1
4294	16.569	569	6.152.22.02.4
4295	16.570	570	6.152.22.02.4, 6.152.22.03.3
4296	16.571	571	6.152.22.02.4, 6.152.22.03.3
4297	16.572	572	6.152.22.02.4, 6.152.22.03.3

Sporządził: Jakub Plata

Data sporządzenia: 23.08.2025

Lp.	Dotychczasowy numer działki	Aktualny numer działki	Godła mapy w skali 1:1000
4298	16.573	573	6.152.22.02.4, 6.152.22.03.3
4299	16.574/1	574/1	6.152.22.02.4, 6.152.22.03.3
4300	16.575/1	575/1	6.152.22.03.3
4301	16.576/1	576/1	6.152.22.03.3
4302	16.577	577	6.152.22.03.3
4303	16.578/1	578/1	6.152.22.03.3
4304	16.579/1	579/1	6.152.22.03.3
4305	16.580/6	580/6	6.152.22.03.3
4306	16.580/7	580/7	6.152.22.03.3
4307	16.580/8	580/8	6.152.22.03.3
4308	16.581/4	581/4	6.152.22.03.3
4309	16.581/5	581/5	6.152.22.03.3
4310	16.582/5	582/5	6.152.22.03.3
4311	16.584/3	584/3	6.152.22.03.3
4312	16.587/3	587/3	6.152.22.03.3
4313	16.587/4	587/4	6.152.22.03.3
4314	16.590/3	590/3	6.152.22.08.1
4315	16.590/4	590/4	6.152.22.08.1
4316	16.591/3	591/3	6.152.22.08.1
4317	16.591/4	591/4	6.152.22.08.1
4318	16.592/3	592/3	6.152.22.03.3
4319	16.593/3	593/3	6.152.22.08.1
4320	16.593/4	593/4	6.152.22.08.1
4321	16.594/1	594/1	6.152.22.08.1
4322	16.594/2	594/2	6.152.22.08.1
4323	16.595/1	595/1	6.152.22.08.1
4324	16.595/5	595/5	6.152.22.08.1
4325	16.595/8	595/8	6.152.22.03.3, 6.152.22.08.1
4326	16.595/9	595/9	6.152.22.08.1
4327	16.596/7	596/7	6.152.22.08.1
4328	16.597/7	597/7	6.152.22.08.1
4329	16.701	3635	6.152.22.03.3
4330	16.702	3650	6.152.22.03.3
4331	16.703	3658	6.152.22.03.3
4332	16.704	3663	6.152.22.03.3
4333	16.705	3665	6.152.22.03.3
4334	16.706	3667	6.152.22.03.3
4335	16.707	3673	6.152.22.03.3
4336	16.708	3679	6.152.22.03.3
4337	16.709	3687	6.152.22.03.3
4338	16.710	3690	6.152.22.03.3
4339	16.711	3697	6.152.22.03.3
4340	16.712	3702	6.152.22.03.3
4341	16.713	3674	6.152.22.03.3
4342	16.714	3684	6.152.22.03.3

Sporządził: Jakub Plata

Data sporządzenia: 23.08.2025

Lp.	Dotychczasowy numer działki	Aktualny numer działki	Godła mapy w skali 1:1000
4343	16.715	3692	6.152.22.03.3
4344	16.716	3698	6.152.22.03.3
4345	16.734/1	734/1	6.152.22.03.3
4346	16.734/2	734/2	6.152.22.03.3
4347	16.734/3	734/3	6.152.22.03.3
4348	16.734/4	734/4	6.152.22.03.3
4349	16.734/5	734/5	6.152.22.03.3
4350	16.734/6	734/6	6.152.22.03.3
4351	16.734/7	734/7	6.152.22.03.3
4352	16.734/8	734/8	6.152.22.03.3
4353	16.734/9	734/9	6.152.22.03.3
4354	16.734/10	734/10	6.152.22.03.3
4355	16.734/11	734/11	6.152.22.03.3
4356	16.734/12	734/12	6.152.22.03.3
4357	16.734/13	734/13	6.152.22.03.3
4358	16.736	3729	6.152.22.03.3
4359	16.737	3733	6.152.22.03.3
4360	16.738	3728	6.152.22.03.3
4361	16.739	3723	6.152.22.03.3
4362	16.740	3719	6.152.22.03.3
4363	16.741	3718	6.152.22.03.3
4364	16.742	3714	6.152.22.03.3
4365	16.743	3710	6.152.22.03.3
4366	16.744	3741	6.152.22.03.3
4367	16.745	3737	6.152.22.03.3
4368	16.746	3731	6.152.22.03.3
4369	16.747	747	6.152.22.03.3
4370	16.748	748	6.152.22.03.3
4371	16.749	749	6.152.22.03.3
4372	16.750	750	6.152.22.03.3
4373	16.751	751	6.152.22.03.3
4374	16.752	752	6.152.22.03.3
4375	16.753/1	753/1	6.152.22.03.3
4376	16.753/2	753/2	6.152.22.03.3
4377	16.754	754	6.152.22.03.3
4378	16.755/1	755/1	6.152.22.03.3
4379	16.755/2	755/2	6.152.22.03.3
4380	16.756	756	6.152.22.03.3
4381	16.757/2	757/2	6.152.22.03.3
4382	16.757/3	757/3	6.152.22.03.3, 6.152.22.08.1
4383	16.757/6	757/6	6.152.22.03.3
4384	16.757/7	757/7	6.152.22.03.3
4385	16.757/8	757/8	6.152.22.03.3
4386	16.757/9	757/9	6.152.22.03.3
4387	16.757/13	757/13	6.152.22.03.3, 6.152.22.08.1

Lp.	Dotychczasowy numer działki	Aktualny numer działki	Godła mapy w skali 1:1000
4388	16.757/14	757/14	6.152.22.03.3, 6.152.22.08.1
4389	16.757/15	757/15	6.152.22.03.3
4390	16.757/16	757/16	6.152.22.03.3
4391	16.758	758	6.152.22.03.3
4392	16.759/1	759/1	6.152.22.03.3
4393	16.759/3	759/3	6.152.22.03.3, 6.152.22.08.1
4394	16.759/4	759/4	6.152.22.03.3
4395	16.760/1	760/1	6.152.22.03.3
4396	16.760	3716	6.152.22.03.3
4397	16.761	761	6.152.22.03.3
4398	16.762	762	6.152.22.03.3
4399	16.763	763	6.152.22.03.3
4400	16.764	764	6.152.22.03.3
4401	16.765	765	6.152.22.03.3, 6.152.22.08.1
4402	16.766	766	6.152.22.03.3
4403	16.767/1	767/1	6.152.22.03.3, 6.152.22.08.1
4404	16.768/1	3761/1	6.152.22.03.3, 6.152.22.08.1
4405	16.769/1	769/1	6.152.22.03.3
4406	16.770/1	3754/1	6.152.22.03.3
4407	16.771/1	3750/1	6.152.22.03.3
4408	16.772/1	3746/1	6.152.22.03.3
4409	16.773/1	3739/1	6.152.22.03.3
4410	16.773/2	3739/2	6.152.22.03.3
4411	16.774/1	3735/1	6.152.22.03.3
4412	16.775/1	775/1	6.152.22.03.3
4413	16.776/1	776/1	6.152.22.03.3
4414	16.777/1	777/1	6.152.22.03.3
4415	16.777/2	777/2	6.152.22.03.3
4416	16.778	778	6.152.22.03.3
4417	16.779	3709	6.152.22.03.3
4418	16.780	780	6.152.22.03.3
4419	16.781/1	781/1	6.152.22.03.3
4420	16.781	3717	6.152.22.03.3
4421	16.782	782	6.152.22.03.3
4422	16.783	3724	6.152.22.03.3
4423	16.784	3726	6.152.22.03.3
4424	16.785	3732	6.152.22.03.3
4425	16.786	3736	6.152.22.03.3
4426	16.787	3740	6.152.22.03.3
4427	16.788	3743	6.152.22.03.3
4428	16.789	3727	6.152.22.03.3
4429	16.790	3730	6.152.22.03.3
4430	16.791	3734	6.152.22.03.3

Sporządził: Jakub Plata

Data sporządzenia: 23.08.2025

Lp.	Dotychczasowy numer działki	Aktualny numer działki	Godła mapy w skali 1:1000
4431	16.792	3738	6.152.22.03.3
4432	16.793	3742	6.152.22.03.3
4433	16.794	3745	6.152.22.03.3
4434	16.795	3748	6.152.22.03.3
4435	16.796	3752	6.152.22.03.3, 6.152.22.08.1
4436	16.797	3756	6.152.22.03.3, 6.152.22.08.1
4437	16.798	3763	6.152.22.03.3, 6.152.22.08.1
4438	16.799	3767	6.152.22.03.3, 6.152.22.08.1
4439	16.800	3776	6.152.22.03.3, 6.152.22.08.1
4440	16.801/1	801/1	6.152.22.08.1
4441	16.802/1	3785/1	6.152.22.08.1
4442	16.803	3782	6.152.22.08.1
4443	16.804	3780	6.152.22.08.1
4444	16.805	3777	6.152.22.03.3, 6.152.22.08.1
4445	16.806	3771	6.152.22.03.3, 6.152.22.08.1
4446	16.807	3769	6.152.22.03.3, 6.152.22.08.1
4447	16.808	3764	6.152.22.03.3, 6.152.22.08.1
4448	16.809	3760	6.152.22.03.3, 6.152.22.08.1
4449	16.810	3753	6.152.22.03.3
4450	16.811	3749	6.152.22.03.3
4451	16.812	3747	6.152.22.03.3
4452	16.813	3744	6.152.22.03.3
4453	16.814	3751	6.152.22.03.3
4454	16.815/1	815/1	6.152.22.03.3, 6.152.22.08.1
4455	16.815/2	815/2	6.152.22.03.3
4456	16.816	3755	6.152.22.03.3, 6.152.22.08.1
4457	16.817	3759	6.152.22.03.3, 6.152.22.08.1
4458	16.818	3757	6.152.22.03.3, 6.152.22.08.1
4459	16.819	3762	6.152.22.03.3, 6.152.22.08.1
4460	16.820	3765	6.152.22.03.3, 6.152.22.08.1
4461	16.821	3766	6.152.22.03.3, 6.152.22.08.1

Sporządził: Jakub Plata

Data sporządzenia: 23.08.2025

Lp.	Dotychczasowy numer działki	Aktualny numer działki	Godła mapy w skali 1:1000
4462	16.822	3770	6.152.22.03.3, 6.152.22.08.1
4463	16.823	3774	6.152.22.03.3, 6.152.22.08.1
4464	16.824	3773	6.152.22.08.1
4465	16.825	3778	6.152.22.08.1
4466	16.826	3779	6.152.22.08.1
4467	16.827	3781	6.152.22.08.1
4468	16.828	3783	6.152.22.08.1
4469	16.829	3784	6.152.22.08.1
4470	16.830	3786	6.152.22.08.1
4471	16.831	3787	6.152.22.08.1
4472	16.833	3788	6.152.22.03.3, 6.152.22.08.1
4473	16.834/4	834/4	6.152.22.03.3
4474	16.834/5	834/5	6.152.22.03.3, 6.152.22.08.1
4475	16.834/6	834/6	6.152.22.03.3, 6.152.22.08.1
4476	16.835/2	835/2	6.152.22.03.3
4477	16.835/3	835/3	6.152.22.03.3, 6.152.22.08.1
4478	16.835/4	835/4	6.152.22.03.3
4479	16.836/1	836/1	6.152.22.03.3
4480	16.836/2	836/2	6.152.22.03.3
4481	16.1747/9	1747/9	6.152.22.08.1
4482	16.1747/10	1747/10	6.152.22.08.1
4483	16.2013/3	2013/3	6.152.22.03.3
4484	16.2013/5	2013/5	6.152.22.03.3
4485	16.2565/9	2565/9	6.152.22.08.1
4486	16.2566/9	2566/9	6.152.22.08.1
4487	16.2569/9	2569/9	6.152.22.08.1
4488	16.3255	3597	6.152.22.02.4
4489	16.3388	3652	6.152.22.03.3
4490	16.3389	3661	6.152.22.03.3
4491	16.3390	3390	6.152.22.03.3
4492	16.3391	3671	6.152.22.03.3
4493	16.3392	3676	6.152.22.03.3
4494	16.3393	3688	6.152.22.03.3
4495	16.3394	3699	6.152.22.03.3
4496	16.3395	3703	6.152.22.03.3
4497	16.3396	3705	6.152.22.03.3
4498	16.3397	3708	6.152.22.03.3
4499	16.3398	3647	6.152.22.03.3
4500	16.3399	3651	6.152.22.03.3
4501	16.3400	3659	6.152.22.03.3
4502	16.3401	3664	6.152.22.03.3
4503	16.3402	3666	6.152.22.03.3

Sporządził: Jakub Plata

Data sporządzenia: 23.08.2025

Lp.	Dotychczasowy numer działki	Aktualny numer działki	Godła mapy w skali 1:1000
4504	16.3403	3670	6.152.22.03.3
4505	16.3404	3675	6.152.22.03.3
4506	16.3405	3693	6.152.22.03.3
4507	16.3406	3641	6.152.22.03.3
4508	16.3407	3407	6.152.22.03.3
4509	16.3408	3408	6.152.22.03.3
4510	16.3409/1	3409/1	6.152.22.03.3
4511	16.3409/2	3409/2	6.152.22.03.3
4512	16.3410/1	3410/1	6.152.22.03.3
4513	16.3410/2	3410/2	6.152.22.03.3
4514	16.3410/3	3410/3	6.152.22.03.3
4515	16.3410/4	3410/4	6.152.22.03.3
4516	16.3410/5	3410/5	6.152.22.03.3
4517	16.3410/6	3410/6	6.152.22.03.3
4518	16.3410/8	3410/8	6.152.22.03.3
4519	16.3410/9	3410/9	6.152.22.03.3
4520	16.3410/10	3410/10	6.152.22.03.3
4521	16.3410/11	3410/11	6.152.22.03.3
4522	16.3411	3411	6.152.22.02.4, 6.152.22.03.3
4523	16.3412	3412	6.152.22.03.3
4524	16.3413	3413	6.152.22.03.3
4525	16.3414	3414	6.152.22.03.3
4526	16.3415	3415	6.152.22.03.3
4527	16.3416	3416	6.152.22.03.3
4528	16.3417	3417	6.152.22.03.3
4529	16.3418	3418	6.152.22.03.3
4530	16.3419	3419	6.152.22.03.3
4531	16.3420	3420	6.152.22.03.3
4532	16.3421	3421	6.152.22.03.3
4533	16.3422	3422	6.152.22.03.3
4534	16.3423	3423	6.152.22.03.3
4535	17.1/1	3790/1	6.152.22.07.1, 6.152.22.07.2, 6.152.22.07.3, 6.152.22.07.4
4536	17.1	3802	Tylko rejestr, brak na mapie, rozbieżność
4537	17.567/3	3795/3	6.152.22.08.1
4538	17.1776	1776	6.152.22.07.2, 6.152.22.07.4
4539	17.2178	2178	6.152.22.07.2
4540	17.2570	2570	6.152.22.08.1
4541	17.2571	2571	6.152.22.08.1
4542	17.2572/2	2572/2	6.152.22.08.1
4543	17.2572/3	2572/3	6.152.22.08.1

Sporządził: Jakub Plata

Data sporządzenia: 23.08.2025

Lp.	Dotychczasowy numer działki	Aktualny numer działki	Godła mapy w skali 1:1000
4544	17.2572/4	2572/4	6.152.22.08.1
4545	17.2573/1	2573/1	6.152.22.08.1
4546	17.2573/2	2573/2	6.152.22.08.1
4547	17.2574/1	2574/1	6.152.22.07.2, 6.152.22.08.1
4548	17.2574/4	2574/4	6.152.22.08.1
4549	17.2574/5	2574/5	6.152.22.07.2, 6.152.22.08.1
4550	17.2574/6	2574/6	6.152.22.08.1
4551	17.2575/1	2575/1	6.152.22.07.2
4552	17.2575/2	2575/2	6.152.22.07.2
4553	17.2575/3	2575/3	6.152.22.07.2
4554	17.2575/4	2575/4	6.152.22.07.2
4555	17.2576	2576	6.152.22.07.2
4556	17.2577/2	2577/2	6.152.22.07.2
4557	17.2577/4	2577/4	6.152.22.07.2
4558	17.2577/6	2577/6	6.152.22.07.2
4559	17.2577/7	2577/7	6.152.22.07.2
4560	17.2577/8	2577/8	6.152.22.07.2
4561	17.2578	2578	6.152.22.07.2
4562	17.2579	2579	6.152.22.07.2
4563	17.2580	2580	6.152.22.07.2
4564	17.2581/1	2581/1	6.152.22.07.2
4565	17.2581/2	2581/2	6.152.22.07.2
4566	17.2582/1	2582/1	6.152.22.07.2
4567	17.2582/2	2582/2	6.152.22.07.2
4568	17.2582/3	2582/3	6.152.22.07.2
4569	17.2583/1	2583/1	6.152.22.07.2, 6.152.22.08.1
4570	17.2583/2	2583/2	6.152.22.07.2, 6.152.22.08.1
4571	17.2583/4	2583/4	6.152.22.08.1
4572	17.2583/5	2583/5	6.152.22.07.2, 6.152.22.08.1
4573	17.2584/1	2584/1	6.152.22.07.2
4574	17.2584/2	2584/2	6.152.22.07.2, 6.152.22.08.1
4575	17.2585	2585	6.152.22.07.2, 6.152.22.08.1
4576	17.2586	2586	6.152.22.07.2, 6.152.22.08.1
4577	17.2587	2587	6.152.22.07.2
4578	17.2588	2588	6.152.22.07.2
4579	17.2589	2589	6.152.22.07.2
4580	17.2590	2590	6.152.22.07.2
4581	17.2591	2591	6.152.22.07.2
4582	17.2592	2592	6.152.22.07.2
4583	17.2593/1	2593/1	6.152.22.07.2

Sporządził: Jakub Plata

Data sporządzenia: 23.08.2025

Lp.	Dotychczasowy numer działki	Aktualny numer działki	Godła mapy w skali 1:1000
4584	17.2593/2	2593/2	6.152.22.07.2
4585	17.2594/1	2594/1	6.152.22.07.2
4586	17.2594/2	2594/2	6.152.22.07.2
4587	17.2594/3	2594/3	6.152.22.07.2
4588	17.2595	2595	6.152.22.02.4, 6.152.22.07.2, 6.152.22.08.1
4589	17.2596	2596	6.152.22.02.4, 6.152.22.07.2
4590	17.2597	2597	6.152.22.07.2
4591	17.2598	2598	6.152.22.07.2
4592	17.2600	2600	6.152.22.07.2
4593	17.2601	2601	6.152.22.07.2
4594	17.2602/1	2602/1	6.152.22.07.2
4595	17.2602/2	2602/2	6.152.22.07.2
4596	17.2603/1	2603/1	6.152.22.07.2
4597	17.2603/2	2603/2	6.152.22.07.2
4598	17.2604/2	2604/2	6.152.22.07.2
4599	17.2605	2605	6.152.22.07.2
4600	17.2606	2606	6.152.22.07.2
4601	17.2607	2607	6.152.22.07.2
4602	17.2608	2608	6.152.22.07.2
4603	17.2609	2609	6.152.22.07.2
4604	17.2610	2610	6.152.22.07.2
4605	17.2611	2611	6.152.22.07.2
4606	17.2612/1	2612/1	6.152.22.07.2
4607	17.2612/2	2612/2	6.152.22.07.2
4608	17.2613/1	2613/1	6.152.22.07.2
4609	17.2613/2	2613/2	6.152.22.07.2
4610	17.2614	2614	6.152.22.07.2
4611	17.2615	2615	6.152.22.07.2, 6.152.22.07.4
4612	17.2616	2616	6.152.22.07.2
4613	17.2617/1	2617/1	6.152.22.07.2
4614	17.2617/2	2617/2	6.152.22.07.2
4615	17.2618	2618	6.152.22.07.2
4616	17.2619	2619	6.152.22.07.2
4617	17.2620/1	2620/1	6.152.22.07.2
4618	17.2620/2	2620/2	6.152.22.07.2
4619	17.2621	2621	6.152.22.07.2
4620	17.2622	2622	6.152.22.07.2
4621	17.2623/1	2623/1	6.152.22.07.2
4622	17.2623/2	2623/2	6.152.22.07.2
4623	17.2624	2624	6.152.22.07.2
4624	17.2625/1	2625/1	6.152.22.07.2
4625	17.2625/2	2625/2	6.152.22.07.2
4626	17.2625/3	2625/3	6.152.22.07.2
4627	17.2626/1	2626/1	6.152.22.07.2

Sporządził: Jakub Plata

Data sporządzenia: 23.08.2025

Lp.	Dotychczasowy numer działki	Aktualny numer działki	Godła mapy w skali 1:1000
4628	17.2626/2	2626/2	6.152.22.07.2
4629	17.2627/1	2627/1	6.152.22.07.2
4630	17.2627/3	2627/3	6.152.22.07.2
4631	17.2627/4	2627/4	6.152.22.07.2
4632	17.2627/5	2627/5	6.152.22.07.2
4633	17.2628/2	2628/2	6.152.22.07.2
4634	17.2628/3	2628/3	6.152.22.07.2
4635	17.2628/4	2628/4	6.152.22.07.2
4636	17.2629	2629	6.152.22.07.2
4637	17.2630	2630	6.152.22.07.2
4638	17.2631	2631	6.152.22.07.2
4639	17.2632	2632	6.152.22.07.2
4640	17.2633	2633	6.152.22.07.2
4641	17.2634/1	2634/1	6.152.22.02.4, 6.152.22.07.2
4642	17.2634/2	2634/2	6.152.22.07.2
4643	17.2635/1	2635/1	6.152.22.02.4, 6.152.22.07.2
4644	17.2635/2	2635/2	6.152.22.07.2
4645	17.2636	2636	6.152.22.02.4
4646	17.2637	2637	6.152.22.02.4
4647	17.2647	3758	6.152.22.02.4, 6.152.22.07.2
4648	17.2648/1	3725/1	6.152.22.07.2
4649	17.2648/5	3725/5	6.152.22.07.2
4650	17.2648/6	3725/6	6.152.22.07.2
4651	17.2648/8	3725/8	6.152.22.02.4
4652	17.2648/10	3725/10	6.152.22.07.2
4653	17.2648/11	3725/11	6.152.22.07.2
4654	17.2648/12	3725/12	6.152.22.07.2
4655	17.2648/13	3725/13	6.152.22.07.2
4656	17.2648/14	3725/14	6.152.22.07.2
4657	17.2648/15	3725/15	6.152.22.07.2
4658	17.2648/16	3725/16	6.152.22.07.2
4659	17.2649	3794	6.152.22.07.2
4660	17.2650	2650	6.152.22.07.2
4661	17.2651/1	2651/1	6.152.22.07.2
4662	17.2651/2	2651/2	6.152.22.07.2
4663	17.2652/1	2652/1	6.152.22.07.2
4664	17.2652/2	2652/2	6.152.22.07.2
4665	17.2653	2653	6.152.22.07.2
4666	17.2654	2654	6.152.22.07.2
4667	17.2655	2655	6.152.22.07.2
4668	17.2656/1	2656/1	6.152.22.07.2
4669	17.2656/2	2656/2	6.152.22.07.2
4670	17.2656/3	2656/3	6.152.22.07.2
4671	17.2656/4	2656/4	6.152.22.07.2
4672	17.2657/1	2657/1	6.152.22.07.2

Sporządził: Jakub Plata

Data sporządzenia: 23.08.2025

Lp.	Dotychczasowy numer działki	Aktualny numer działki	Godła mapy w skali 1:1000
4673	17.2657/3	2657/3	6.152.22.07.2
4674	17.2657/4	2657/4	6.152.22.07.2
4675	17.2657/5	2657/5	6.152.22.07.2
4676	17.2657/6	2657/6	6.152.22.07.2
4677	17.2658/1	2658/1	6.152.22.07.2, 6.152.22.07.4
4678	17.2658/3	2658/3	6.152.22.07.2, 6.152.22.07.4
4679	17.2658/4	2658/4	6.152.22.07.2, 6.152.22.07.4
4680	17.2659/1	2659/1	6.152.22.07.2, 6.152.22.07.4
4681	17.2659/3	2659/3	6.152.22.07.2
4682	17.2659/4	2659/4	6.152.22.07.2
4683	17.2659/5	2659/5	6.152.22.07.2
4684	17.2659/6	2659/6	6.152.22.07.2
4685	17.2660	2660	6.152.22.07.2, 6.152.22.07.4
4686	17.2661	2661	6.152.22.07.2, 6.152.22.07.4
4687	17.2662	2662	6.152.22.07.2, 6.152.22.07.4
4688	17.2663	2663	6.152.22.07.4
4689	17.2664	2664	6.152.22.07.4
4690	17.2665/1	2665/1	6.152.22.07.4
4691	17.2665/4	2665/4	6.152.22.07.4
4692	17.2665/5	2665/5	6.152.22.07.4
4693	17.2665/7	2665/7	6.152.22.07.4
4694	17.2665/8	2665/8	6.152.22.07.4
4695	17.2666/1	2666/1	6.152.22.07.4
4696	17.2666/2	2666/2	6.152.22.07.4
4697	17.2666/3	2666/3	6.152.22.07.4
4698	17.2667/1	2667/1	6.152.22.07.4
4699	17.2667/2	2667/2	6.152.22.07.4
4700	17.2667/3	2667/3	6.152.22.07.4
4701	17.2667/4	2667/4	6.152.22.07.4
4702	17.2668/2	2668/2	6.152.22.07.2, 6.152.22.07.4
4703	17.2668/3	2668/3	6.152.22.07.4
4704	17.2668/4	2668/4	6.152.22.07.4
4705	17.2668/5	2668/5	6.152.22.07.4
4706	17.2669/3	2669/3	6.152.22.07.2, 6.152.22.07.4
4707	17.2669/4	2669/4	6.152.22.07.4
4708	17.2669/5	2669/5	6.152.22.07.2, 6.152.22.07.4
4709	17.2669/6	2669/6	6.152.22.07.4

Lp.	Dotychczasowy numer działki	Aktualny numer działki	Godła mapy w skali 1:1000
4710	17.2670	2670	6.152.22.07.2, 6.152.22.07.4
4711	17.2671	2671	6.152.22.07.2, 6.152.22.07.4
4712	17.2672	2672	6.152.22.07.2, 6.152.22.07.4
4713	17.2673/1	2673/1	6.152.22.07.2, 6.152.22.07.4
4714	17.2673/2	2673/2	6.152.22.07.2, 6.152.22.07.4
4715	17.2673/3	2673/3	6.152.22.07.2
4716	17.2673/4	2673/4	6.152.22.07.4
4717	17.2673/5	2673/5	6.152.22.07.4
4718	17.2674	2674	6.152.22.07.2, 6.152.22.07.4
4719	17.2675	2675	6.152.22.07.2, 6.152.22.07.4
4720	17.2676	2676	6.152.22.07.2, 6.152.22.07.4
4721	17.2677/1	2677/1	6.152.22.07.2, 6.152.22.07.4
4722	17.2677/3	2677/3	6.152.22.07.2, 6.152.22.07.4
4723	17.2677/4	2677/4	6.152.22.07.4
4724	17.2678	2678	6.152.22.07.2, 6.152.22.07.4
4725	17.2679	2679	6.152.22.07.2, 6.152.22.07.4, 6.152.22.08.1
4726	17.2680/1	2680/1	6.152.22.07.4, 6.152.22.08.3
4727	17.2680/2	2680/2	6.152.22.07.4, 6.152.22.08.3
4728	17.2681/2	2681/2	6.152.22.07.2, 6.152.22.07.4, 6.152.22.08.3
4729	17.2681/3	2681/3	6.152.22.07.2, 6.152.22.07.4
4730	17.2681/4	2681/4	6.152.22.07.4
4731	17.2682/1	2682/1	6.152.22.07.2, 6.152.22.07.4, 6.152.22.08.1, 6.152.22.08.3
4732	17.2682/3	2682/3	6.152.22.08.3
4733	17.2682/4	2682/4	6.152.22.08.1, 6.152.22.08.3
4734	17.2683/1	2683/1	6.152.22.08.1, 6.152.22.08.3

Sporządził: Jakub Plata

Data sporządzenia: 23.08.2025

Lp.	Dotychczasowy numer działki	Aktualny numer działki	Godła mapy w skali 1:1000
4735	17.2683/2	2683/2	6.152.22.08.1, 6.152.22.08.3
4736	17.2683/3	2683/3	6.152.22.08.3
4737	17.2683/4	2683/4	6.152.22.08.3
4738	17.2683/5	2683/5	6.152.22.08.3
4739	17.2684/2	2684/2	6.152.22.08.1, 6.152.22.08.3
4740	17.2684/3	2684/3	6.152.22.08.1, 6.152.22.08.3
4741	17.2684/4	2684/4	6.152.22.08.1, 6.152.22.08.3
4742	17.2686	2686	6.152.22.08.1, 6.152.22.08.3
4743	17.2687	2687	6.152.22.08.1, 6.152.22.08.3
4744	17.2930	2930	6.152.22.07.4, 6.152.22.08.1, 6.152.22.08.3
4745	17.2934	2934	6.152.22.07.4
4746	17.2935	2935	6.152.22.07.4
4747	17.2936	2936	6.152.22.07.4
4748	17.2937	2937	6.152.22.07.4
4749	17.2938	2938	6.152.22.07.4
4750	17.2939	2939	6.152.22.07.4
4751	17.2940	2940	6.152.22.07.4
4752	17.2941	2941	6.152.22.07.4
4753	17.2942	2942	6.152.22.07.4
4754	17.2943	2943	6.152.22.07.4
4755	17.2944	2944	6.152.22.07.4
4756	17.2945	2945	6.152.22.07.4
4757	17.2946	2946	6.152.22.07.4
4758	17.2947	2947	6.152.22.07.4
4759	17.2948	2948	6.152.22.07.4
4760	17.2949	2949	6.152.22.07.4
4761	17.2951	2951	6.152.22.07.4
4762	17.2952	2952	6.152.22.07.4
4763	17.2953	2953	6.152.22.07.2, 6.152.22.07.4
4764	17.2954	2954	6.152.22.07.4
4765	17.2955	2955	6.152.22.07.4
4766	17.3131	3131	6.152.22.07.4
4767	17.3201/1	3201/1	6.152.22.07.2
4768	17.3201/2	3201/2	6.152.22.02.4, 6.152.22.07.2
4769	17.3201/3	3201/3	6.152.22.07.2, 6.152.22.07.4
4770	17.3213	3213	6.152.22.07.4
4771	17.3214	3214	6.152.22.07.4

Sporządził: Jakub Plata

Data sporządzenia: 23.08.2025

Lp.	Dotychczasowy numer działki	Aktualny numer działki	Godła mapy w skali 1:1000
4772	17.3242	3789	6.152.22.07.2
4773	17.3245	3796	6.152.22.07.4

Sporządził: Jakub Plata
Data sporządzenia: 25.08.2025

Szkic przeglądowny arkuszy map w skali 1:1000

6.153.22.16.4

6.153.22.21.2

6.153.22.22.1

6.153.22.22.2

6.153.22.23.1

6.153.22.23.2

6.153.22.21.4

6.153.22.22.3

6.153.22.22.4

6.153.22.23.3

6.153.22.23.4

6.152.22.01.1

6.152.22.01.2

6.152.22.02.1

6.152.22.02.2

6.152.22.03.1

6.152.22.03.2

6.152.22.01.4

6.152.22.02.3

6.152.22.02.4

6.152.22.03.3

6.152.22.03.4

6.152.22.07.1

6.152.22.07.2

6.152.22.08.1

6.152.22.08.2

6.152.22.07.3


6.152.22.07.4

6.152.22.08.3

Sporządził: Plata Jakub

Data sporządzenia:

20.08.2025



Mapa uzupełniająca - zmiana numerów działek ewidencyjnych

skala 1:1000
godło mapy: 6.152.22.01.1
województwo: łódzkie
powiat: wierszowski
gmina: m.Wieruszów
obręb: 0001

wykonawca prac geodezyjnych: Geokart-International Sp. z o.o.



Mapa uzupełniająca - zmiana numerów działek ewidencyjnych

skala 1:1000
godło mapy: 6.152.22.01.2
województwo: łódzkie
powiat: wierszowski
gmina: m.Wieruszów
obręb: 0001

wykonawca prac geodezyjnych: Geokart-International Sp. z o.o.



Mapa uzupełniająca - zmiana numerów działek ewidencyjnych

skala 1:1000
godło mapy: 6.152.22.01.4
województwo: łódzkie
powiat: wierszowski
gmina: m.Wieruszów
obręb: 0001

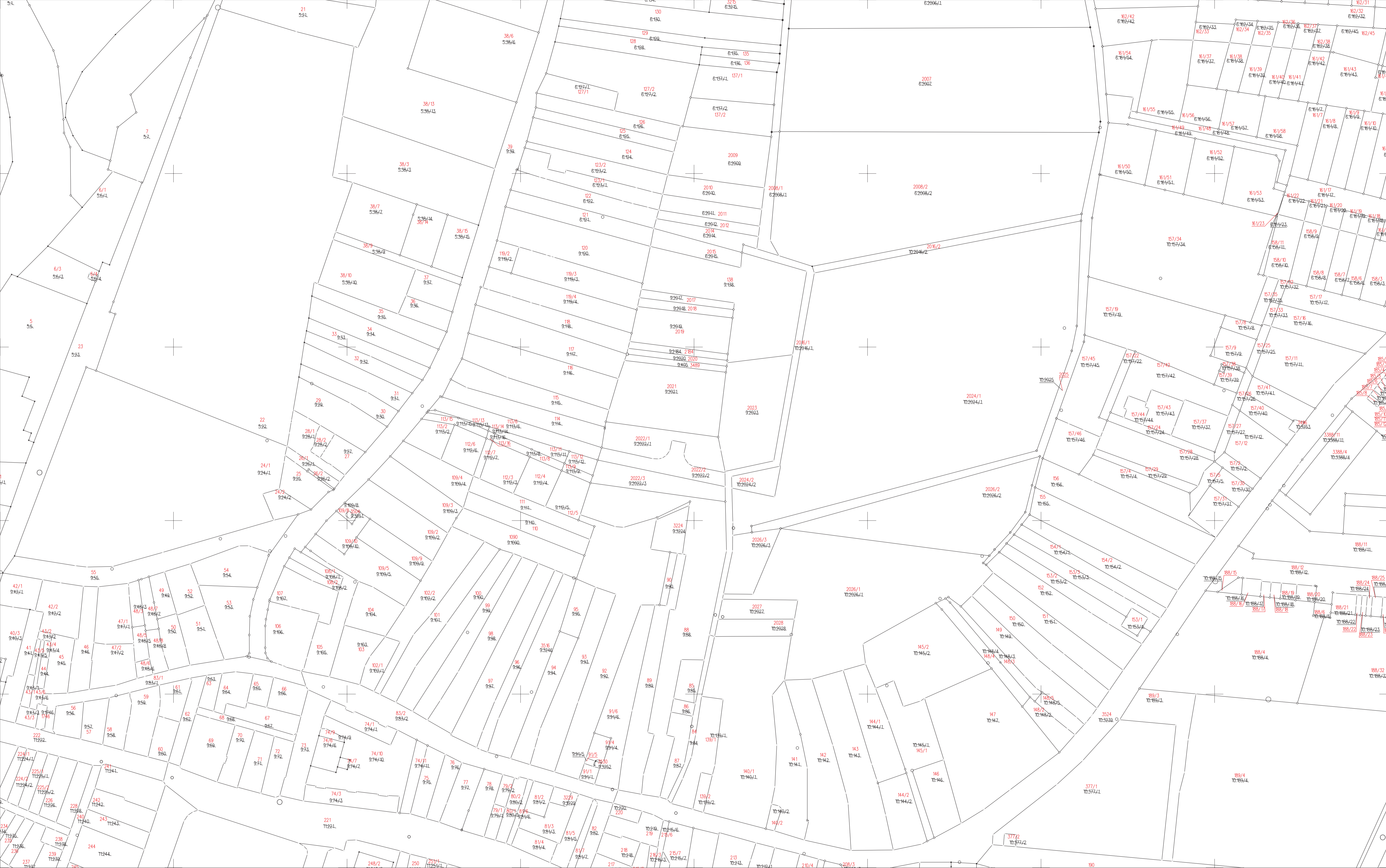
wykonawca prac geodezyjnych: Geokart-International Sp. z o.o.



Mapa uzupełniająca - zmiana numerów działek ewidencyjnych

skala 1:1000
godło mapy: 6.152.22.02.1
województwo: łódzkie
powiat: wierszowski
gmina: m.Wieruszów
obręb: 0001

wykonawca prac geodezyjnych: Geokart-International Sp. z o.o.



Mapa uzupełniająca - zmiana numerów działek ewidencyjnych

skala 1:1000
godło mapy: 6.152.22.02.2
województwo: łódzkie
powiat: wierszowski
gmina: m.Wieruszów
obręb: 0001

wykonawca prac geodezyjnych: Geokart-International Sp. z o.o.



Mapa uzupełniająca - zmiana numerów działek ewidencyjnych

skala 1:1000

godło mapy: 6.152.22.02.3

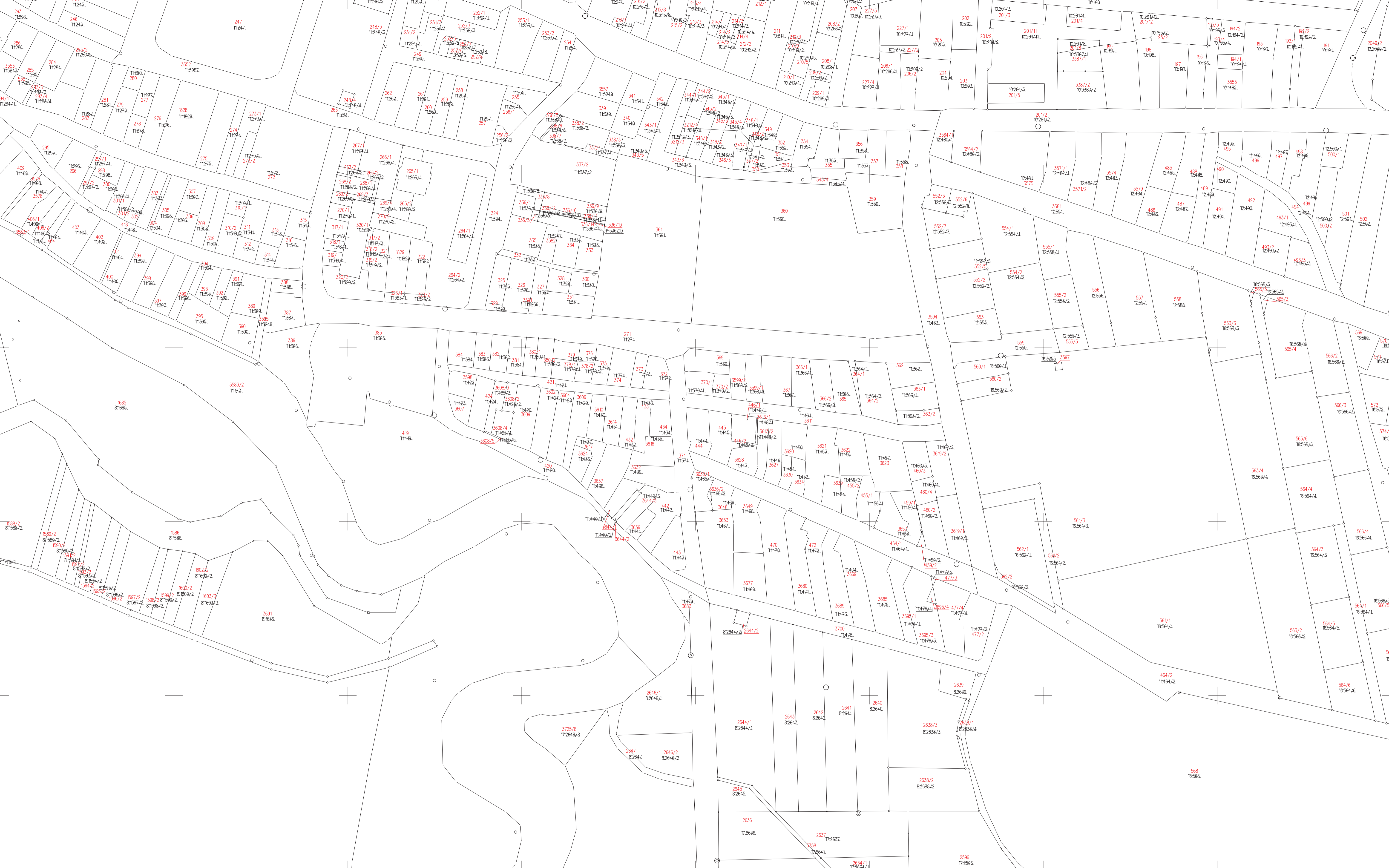
województwo: łódzkie

powiat: wierszowski

gmina: m.Wieruszów

obręb: 0001

wykonawca prac geodezyjnych: Geokart-International Sp. z o.o.



Mapa uzupełniająca - zmiana numerów działek ewidencyjnych

skala 1:1000

godło mapy: 6.152.22.02.4

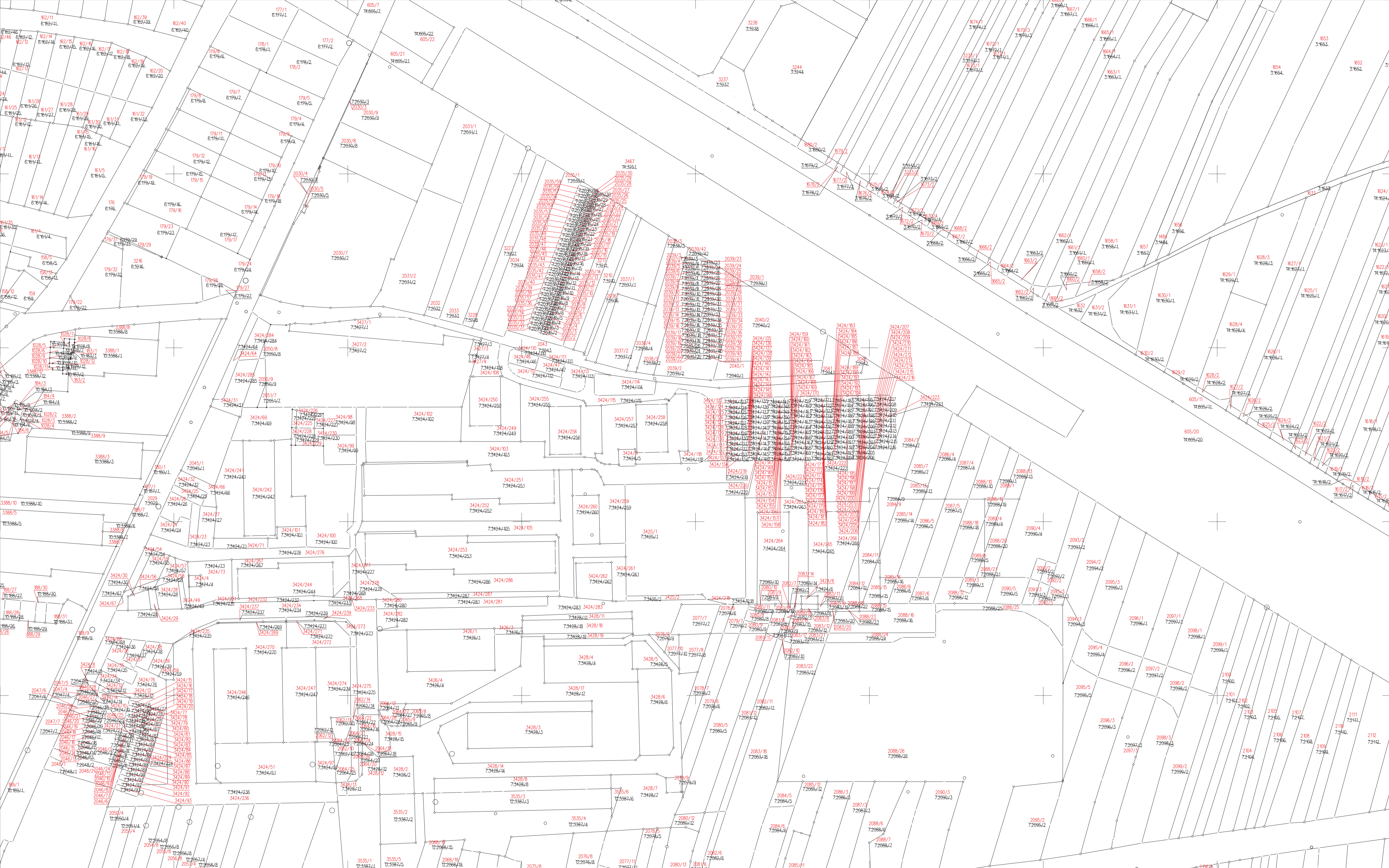
województwo: łódzkie

powiat: wierszowski

gmina: m.Wieruszów

obręb: 0001

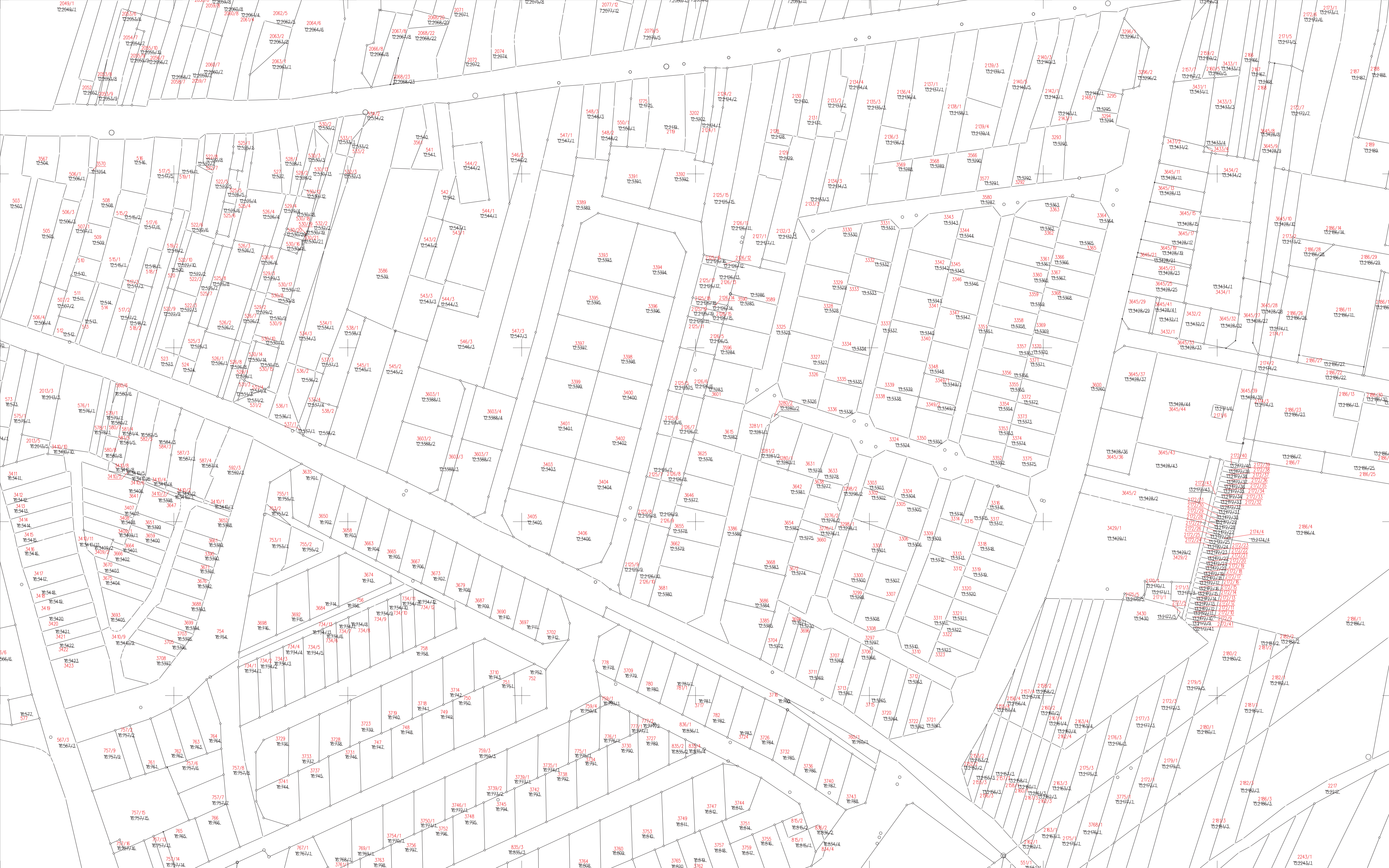
wykonawca prac geodezyjnych: Geokart-International Sp. z o.o.



Mapa uzupełniająca - zmiana numerów działek ewidencyjnych

skala 1:1000
godło mapy: 6.152.22.03.1
województwo: łódzkie
powiat: wierszowski
gmina: m.Wieruszów
obręb: 0001

wykonawca prac geodezyjnych: Geokart-International Sp. z o.o.



Mapa uzupełniająca - zmiana numerów działek ewidencyjnych

skala 1:1000
godło mapy: 6.152.22.03.3
województwo: łódzkie
powiat: wierszowski
gmina: m.Wieruszów
obręb: 0001

wykonawca prac geodezyjnych: Geokart-International Sp. z o.o.



Mapa uzupełniająca - zmiana numerów działek ewidencyjnych

skala 1:1000

godło mapy: 6.152.22.03.4


województwo: łódzkie

powiat: wierszowski

gmina: m.Wieruszów

obręb: 0001

wykonawca prac geodezyjnych: Geokart-International Sp. z o.o.



Mapa uzupełniająca - zmiana numerów działek ewidencyjnych

skala 1:1000
godło mapy: 6.152.22.07.1
województwo: łódzkie
powiat: wierszowski
gmina: m.Wieruszów
obręb: 0001


wykonawca prac geodezyjnych: Geokart-International Sp. z o.o.



Mapa uzupełniająca - zmiana numerów działek ewidencyjnych

skala 1:1000
godło mapy: 6.152.22.07.2
województwo: łódzkie
powiat: wieruszowski
gmina: m.Wieruszów
obręb: 0001

wykonawca prac geodezyjnych: Geokart-International Sp. z o.o.



Mapa uzupełniająca - zmiana numerów działek ewidencyjnych

skala 1:1000
godło mapy: 6.152.22.07.3
województwo: łódzkie
powiat: wierszowski
gmina: m.Wieruszów
obręb: 0001

wykonawca prac geodezyjnych: Geokart-International Sp. z o.o.



Mapa uzupełniająca - zmiana numerów działek ewidencyjnych

skala 1:1000
godło mapy: 6.152.22.07.4
województwo: łódzkie
powiat: wierszowski
gmina: m.Wieruszów
obręb: 0001

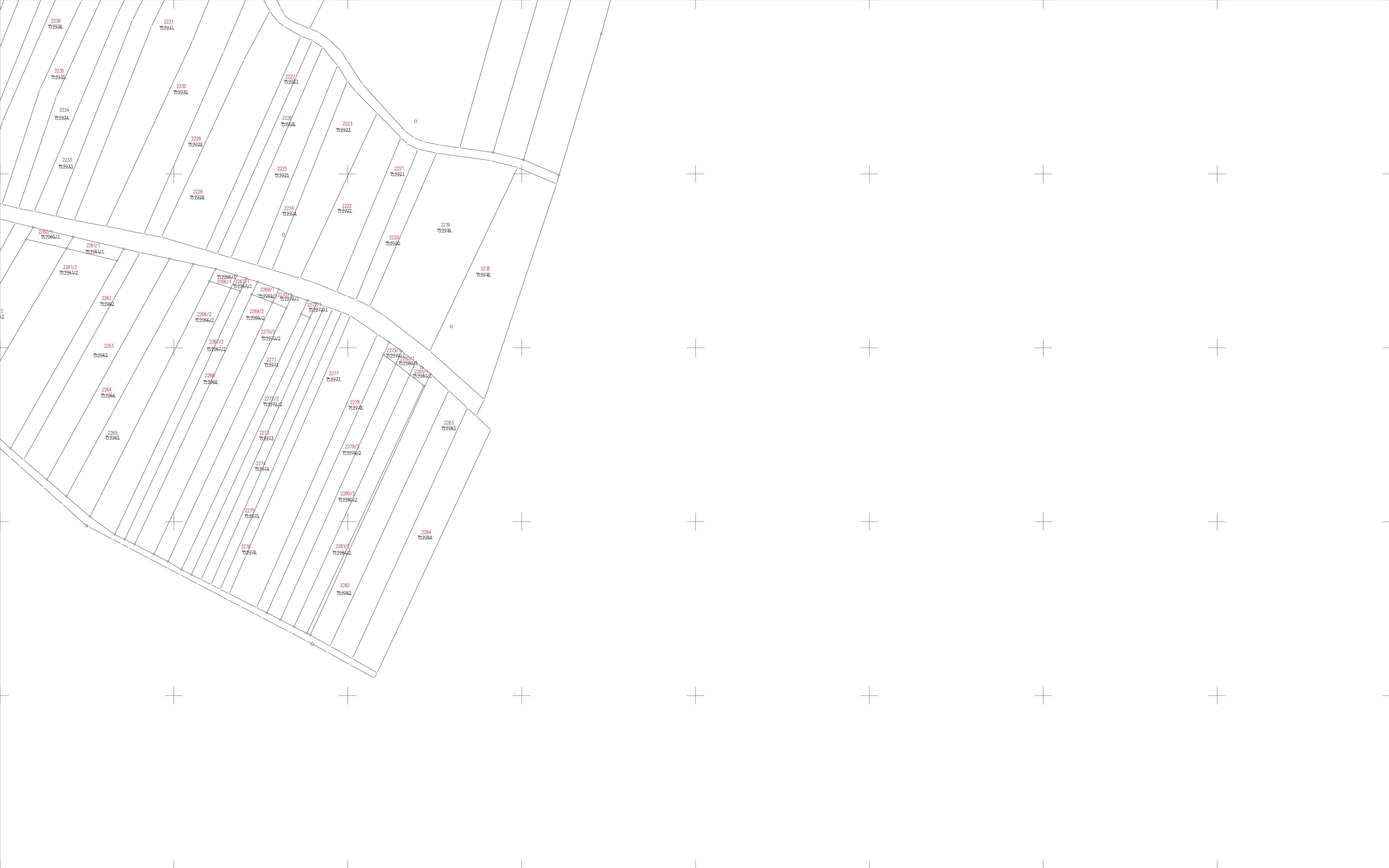
wykonawca prac geodezyjnych: Geokart-International Sp. z o.o.



Mapa uzupełniająca - zmiana numerów działek ewidencyjnych

skala 1:1000
godło mapy: 6.152.22.08.1
województwo: łódzkie
powiat: wierzuszowski
gmina: m.Wieruszów
obręb: 0001

wykonawca prac geodezyjnych: Geokart-International Sp. z o.o.



Mapa uzupełniająca - zmiana numerów działek ewidencyjnych

skala 1:1000

godło mapy: 6.152.22.08.2

województwo: łódzkie

powiat: wierszowski

gmina: m.Wieruszów

obręb: 0001

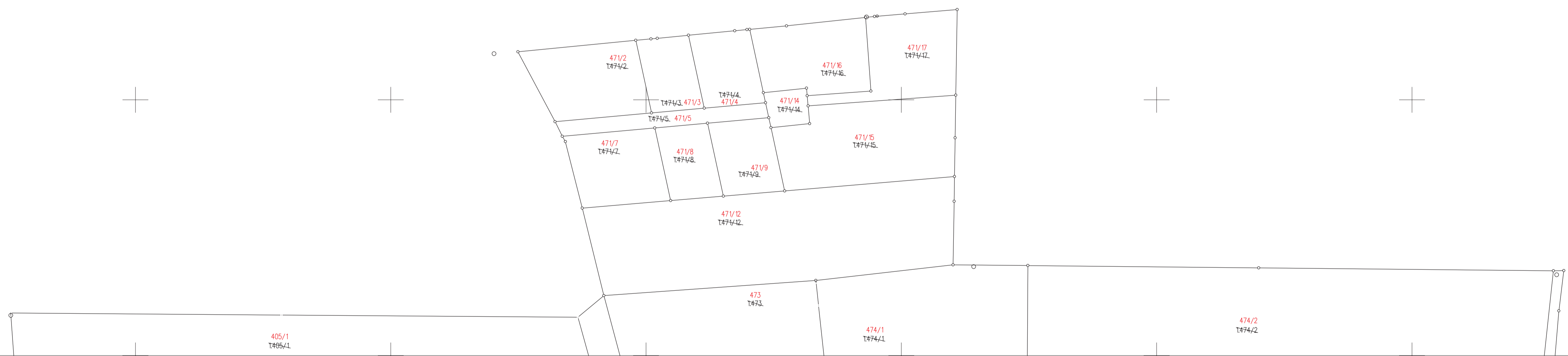
wykonawca prac geodezyjnych: Geokart-International Sp. z o.o.



Mapa uzupełniająca - zmiana numerów działek ewidencyjnych

skala 1:1000
godło mapy: 6.152.22.08.3
województwo: łódzkie
powiat: wierszowski
gmina: m.Wieruszów
obręb: 0001

wykonawca prac geodezyjnych: Geokart-International Sp. z o.o.



Mapa uzupełniająca - zmiana numerów działek ewidencyjnych

skala 1:1000

godło mapy: 6.153.22.16.4

województwo: łódzkie

powiat: wierszowski

gmina: m.Wieruszów

obręb: 0001

wykonawca prac geodezyjnych: Geokart-International Sp. z o.o.



Mapa uzupełniająca - zmiana numerów działek ewidencyjnych

skala 1:1000
 godło mapy: 6.153.22.21.2
 województwo: łódzkie
 powiat: wierszowski
 gmina: m.Wieruszów
 obręb: 0001


wykonawca prac geodezyjnych: Geokart-International Sp. z o.o.



Mapa uzupełniająca - zmiana numerów działek ewidencyjnych

skala 1:1000
godło mapy: 6.153.22.21.4
województwo: łódzkie
powiat: wierszowski
gmina: m.Wieruszów
obręb: 0001

wykonawca prac geodezyjnych: Geokart-International Sp. z o.o.



Mapa uzupełniająca - zmiana numerów działek ewidencyjnych

skala 1:1000

godło mapy: 6.153.22.22.1

województwo: łódzkie

powiat: wieruszowski

gmina: m.Wieruszów

obręb: 0001

wykonawca prac geodezyjnych: Geokart-International Sp. z o.o.



Mapa uzupełniająca - zmiana numerów działek ewidencyjnych

skala 1:1000

godło mapy: 6.153.22.22.2

województwo: łódzkie

powiat: wierszowski

gmina: m.Wieruszów

obręb: 0001

wykonawca prac geodezyjnych: Geokart-International Sp. z o.o.



Mapa uzupełniająca - zmiana numerów działek ewidencyjnych

skala 1:1000
godło mapy: 6.153.22.22.3
województwo: łódzkie
powiat: wieruszowski
gmina: m.Wieruszów
obręb: 0001

wykonawca prac geodezyjnych: Geokart-International Sp. z o.o.



Mapa uzupełniająca - zmiana numerów działek ewidencyjnych

skala 1:1000
godło mapy: 6.153.22.23.1
województwo: łódzkie
powiat: wieruszowski
gmina: m.Wieruszów
obręb: 0001

wykonawca prac geodezyjnych: Geokart-International Sp. z o.o.



Mapa uzupełniająca - zmiana numerów działek ewidencyjnych

skala 1:1000

godło mapy: 6.153.22.23.2

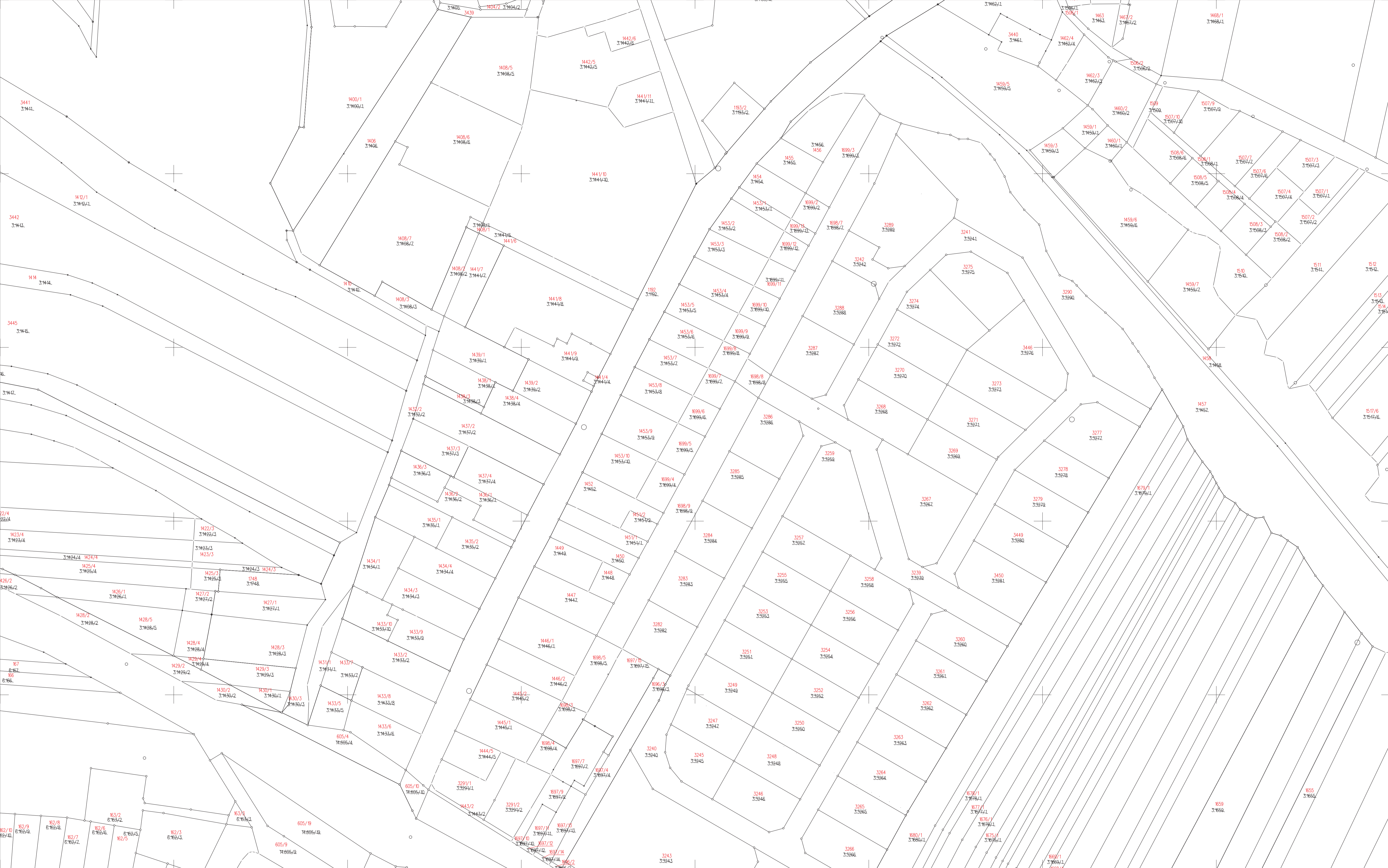
województwo: łódzkie

powiat: wierszowski

gmina: m.Wieruszów

obręb: 0001

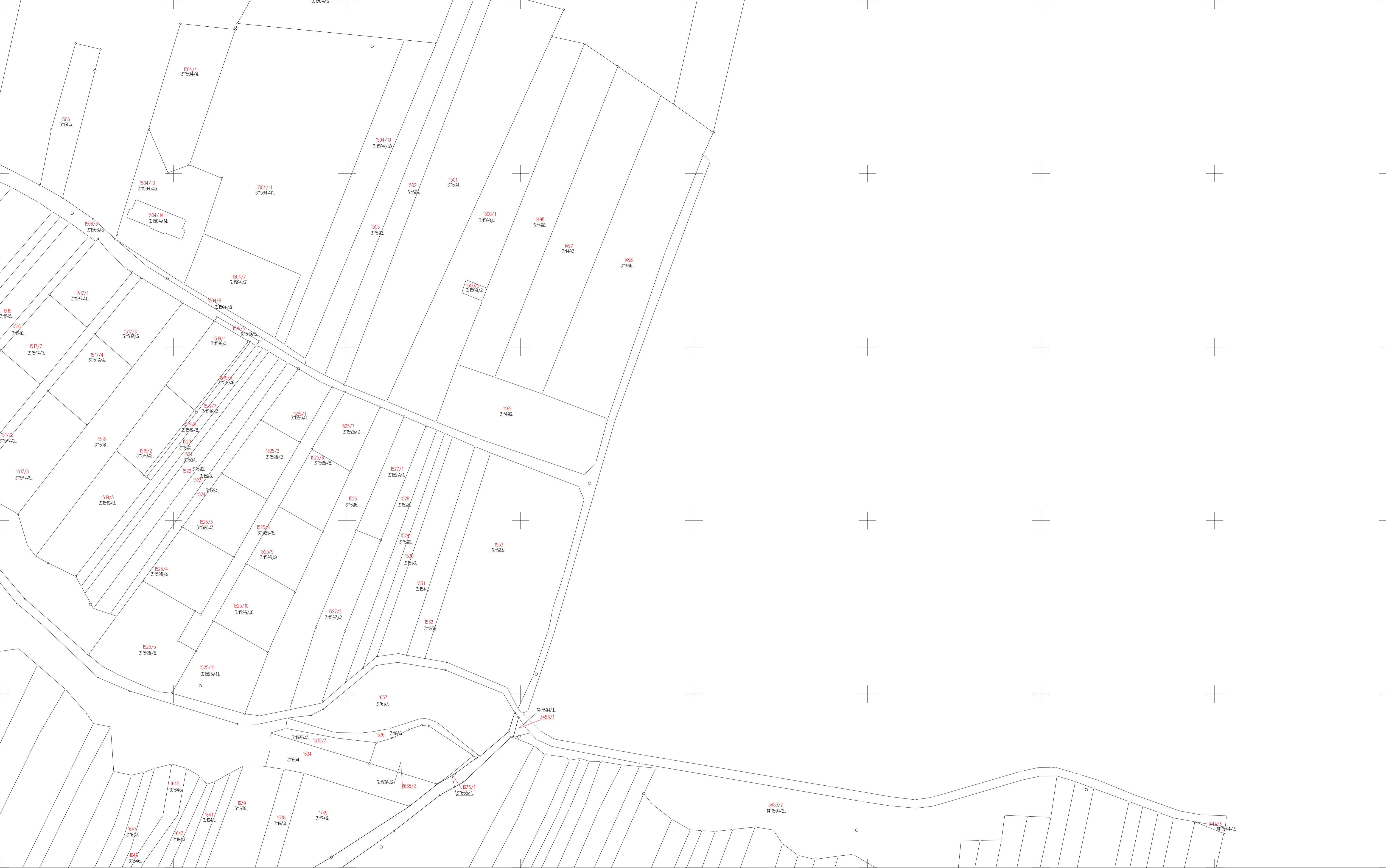
wykonawca prac geodezyjnych: Geokart-International Sp. z o.o.



Mapa uzupełniająca - zmiana numerów działek ewidencyjnych

skala 1:1000
godło mapy: 6.153.22.23.3
województwo: łódzkie
powiat: wierszowski
gmina: m.Wieruszów
obręb: 0001

wykonawca prac geodezyjnych: Geokart-International Sp. z o.o.



Mapa uzupełniająca - zmiana numerów działek ewidencyjnych

skala 1:1000

godło mapy: 6.153.22.23.4

województwo: łódzkie

powiat: wierszowski

gmina: m.Wieruszów

obręb: 0001

wykonawca prac geodezyjnych: Geokart-International Sp. z o.o.